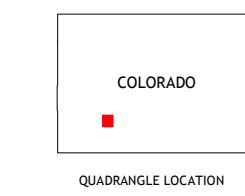
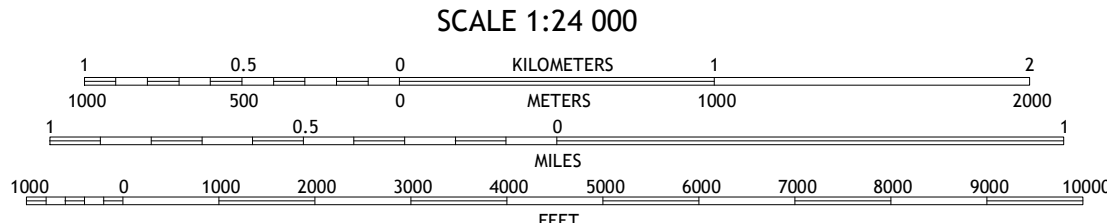
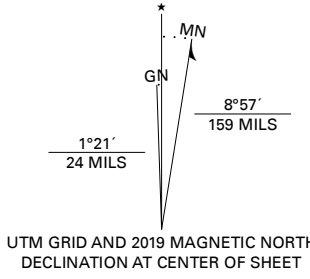


Produced by the United States Geological Survey
North American Datum of 1983 (NAD83)
World Geodetic System of 1984 (WGS84). Projection and
1 000-meter grid: Universal Transverse Mercator, Zone 13S
This map is not a legal document. Boundaries may be
generalized for this map scale. Private lands within government
reservations may not be shown. Obtain permission before
entering private lands.

Imagery:.....NAIP, October 2017 - January 2018
Roads:.....U.S. Census Bureau, Not Available
Roads within US Forest Service Lands:.....FS Topo Data
with limited Forest Service updates, 2013
Names:.....GNIS, 1978 - 2019
Hydrography:.....National Hydrography Dataset, 2002 - 2019
Contours:.....National Elevation Dataset, 2003 - 2005
Boundaries:.....Multiple sources; see metadata file
Public Land Survey System:.....BLM, 2019
Wetlands:.....FWS National Wetlands Inventory 1983 - 1987



1	2	3	1 Lake City
4	5	6	2 Caminito Plateau
7	8	7	3 Mineral Mountain
		8	4 Lake San Cristobal
			5 Baldy Cinco
			6 Finger Mesa
			7 Hermit Lakes
			8 Bristol Head

ROAD CLASSIFICATION	
Expressway	Local Connector
Secondary Hwy	Local Road
Ramp	4WD
Interstate Route	US Route
FS Primary Route	State Route
	FS Passenger Route
	FS High Clearance Route

Check with local Forest Service unit
for current travel conditions and restrictions.

SLUMGULLION PASS, CO
2019

