

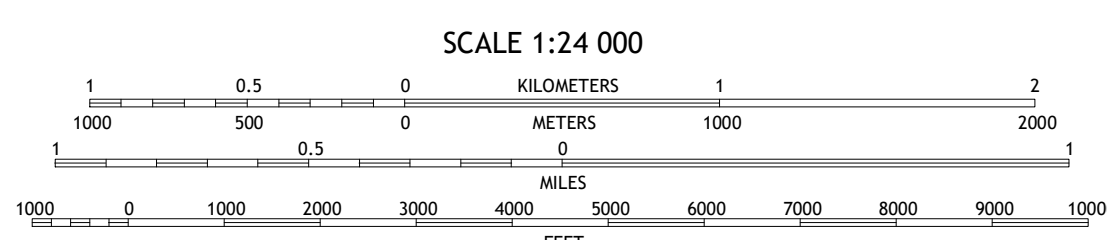
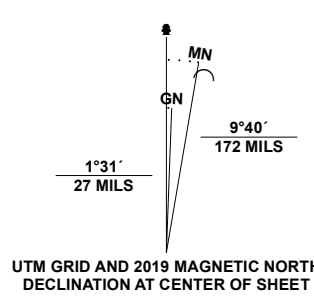
Produced by the United States Geological Survey

North American Datum of 1983 (NAD83) World Geodetic System of 1984 (WGS84) Projection and 1 000-meter grid/Universal Transverse Mercator, Zone 12S

This map is not a legal document. Boundaries may be generalized for this map scale. Private lands within government reservations may not be shown. Obtain permission before entering private lands.

Imagery: NAIP, October 2017 - January 2018 U.S. Census Bureau, 2016 Roads: US Forest Service Lands, with limited Forest Service updates, 2013

Names: National Hydrography Dataset, 2002 - 2021 Contours: National Elevation Dataset, 2021 Boundaries: Multiple sources; see metadata file 2017 - 2021 Public Land Survey System, BLM, 2021 Wetlands: FWS National Wetlands Inventory 1982 - 1983



CONTOUR INTERVAL 40 FEET NORTH AMERICAN DATUM OF 1983 This map was produced to conform with the National Geospatial Program US Topo Product Standard.

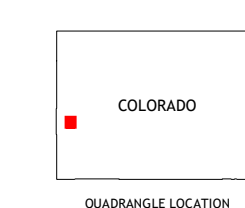


Table with 3 columns and 3 rows showing adjacent quadrangles and their names: 1 Casto Reservoir, 2 Keith Creek, 3 Escalante Forks, 4 Uncompahgre Butte, 5 Kelso Point, 6 Atkinson Creek, 7 Windy Point, 8 Starvation Point

ROAD CLASSIFICATION table listing various road types and their symbols: Expressway, Secondary Hwy, Ramp, Interstate Route, FS Primary Route, Local Connector, Local Road, 4WD, US Route, FS Passenger Route, FS High Clearance Route, State Route, Clearing Route

Check with local Forest Service units for current travel conditions and restrictions.

SNIPE MOUNTAIN, CO 2022

