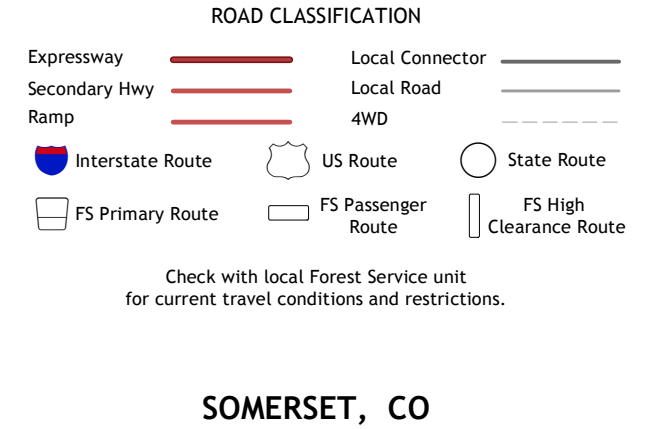
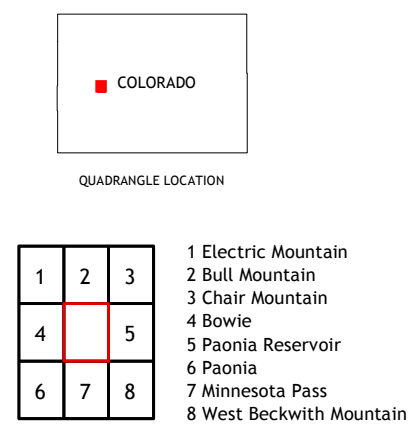
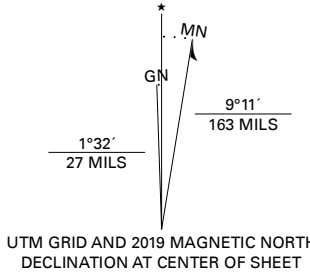


Produced by the United States Geological Survey
North American Datum of 1983 (NAD83)
World Geodetic System of 1984 (WGS84). Projection and
1 000 meter grid: Universal Transverse Mercator, Zone 13S
This map is not a legal document. Boundaries may be
generalized for this map scale. Private lands within government
reservations may not be shown. Obtain permission before
entering private lands.

Imagery.....N.A.P., October 2017 - January 2018
Roads.....U.S. Census Bureau, 2016
Roads within US Forest Service Lands.....FS Topo
Data with limited Forest Service updates, 2013
Names.....G.N.S., 1978 - 2018
Hydrography.....National Hydrography Dataset, 2002
Contours.....National Elevation Dataset, 2003
Boundaries.....Multiple sources: see metadata file 2017
Public Land Survey System.....BLM, 2018
Wetlands.....FWS National Wetlands Inventory, 1983



SOMERSET, CO
2019

