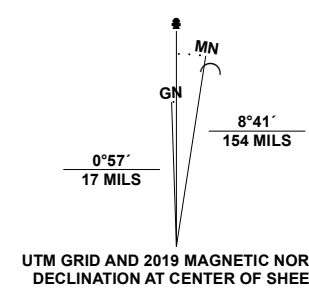


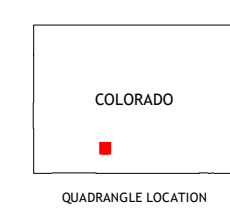
Produced by the United States Geological Survey

North American Datum of 1983 (NAD83) World Geodetic System of 1984 (WGS84) Projection and 1 000-meter grid/Universal Transverse Mercator, Zone 13S This map is not a legal document. Boundaries may be generalized for this map scale. Private lands within government reservations may not be shown. Obtain permission before entering private lands.

Imagery: N.A.I.P., September 2017 - January 2018  
Roads: U.S. Census Bureau, 2016  
Roads within US Forest Service: with limited Forest Service updates, 2013  
Names: National Hydrography Dataset, 2015  
Contours: National Elevation Dataset, 2011  
Public Land Survey System: see metadata file 2017, 2021  
Wetlands: FWS National Wetlands Inventory 1983, 1985



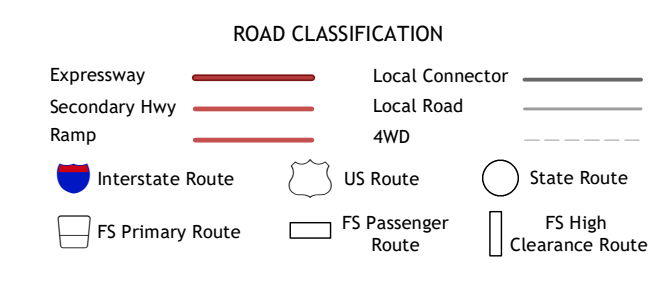
CONTOUR INTERVAL 40 FEET NORTH AMERICAN VERTICAL DATUM OF 1988 This map was produced to conform with the National Geospatial Program US Topo Product Standard.



ADJOINING QUADRANGLES

1	2	3
4	5	6
7	8	

1 Pool Table Mountain  
2 Pine Cone Knob  
3 Twin Mountains  
4 South Fork West  
5 Indian Head  
6 Beaver Creek Reservoir  
7 Del Norte Peak  
8 Horseshoe Mountain



Check with local Forest Service unit for current travel conditions and restrictions.

SOUTH FORK EAST, CO 2022

