

Produced by the United States Geological Survey

North American Datum of 1983 (NAD83) World Geodetic System of 1984 (WGS84) Projection and 1:250,000 meter grid/Universal Transverse Mercator, Zone 13S

This map is not a legal document. Boundaries may be generalized for this map scale. Private lands within government reservations may not be shown. Obtain permission before entering private lands.

Imagery: NAIP, October 2017 - January 2018

Roads: U.S. Census Bureau, 2016 - 2016

Roads within US Forest Service with limited Forest Service updates, 2013

Names: U.S. Census Bureau, 2016 - 2016

Hydrography: National Hydrography Dataset, 2005 - 2019

Contours: National Elevation Dataset, 2021

Boundaries: Multiple sources; see metadata file 2017 - 2021

Public Land Survey System: BLM, 2021

Wetlands: FWS National Wetlands Inventory 1983 - 1985

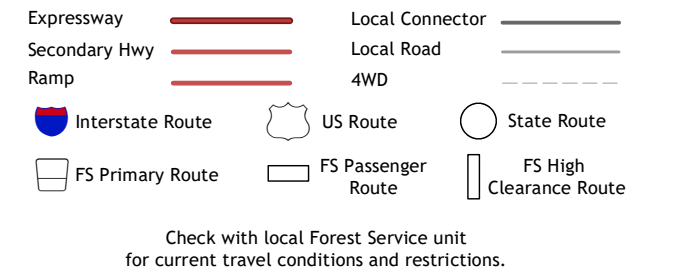
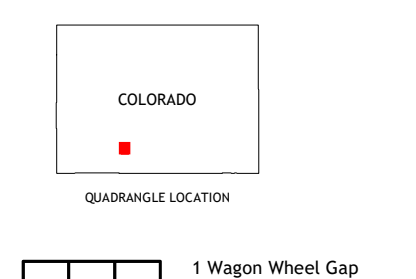
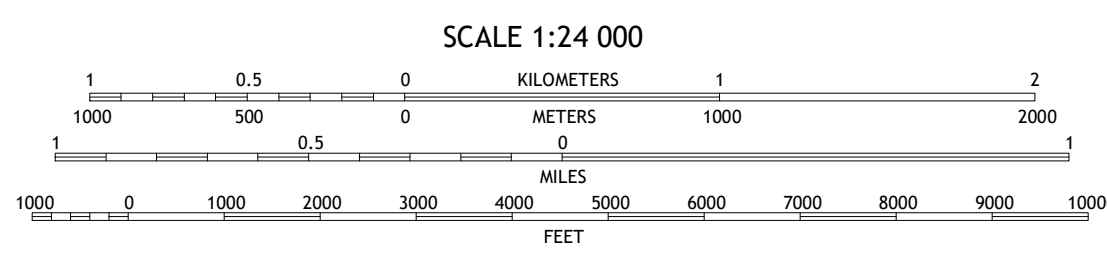
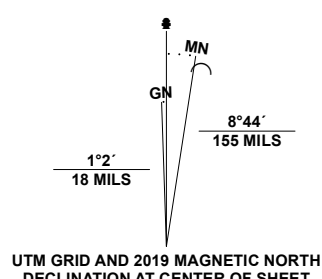


Table with 3 columns and 3 rows showing adjacent quadrangles: 1 Wagon Wheel Gap, 2 Pool Table Mountain, 3 Pine Cone Knob, 4 Lake Humphreys, 5 South Fork East, 6 Mount Hope, 7 Beaver Creek Reservoir, 8 Del Norte Peak

Check with local Forest Service unit for current travel conditions and restrictions. SOUTH FORK WEST, CO 2022

