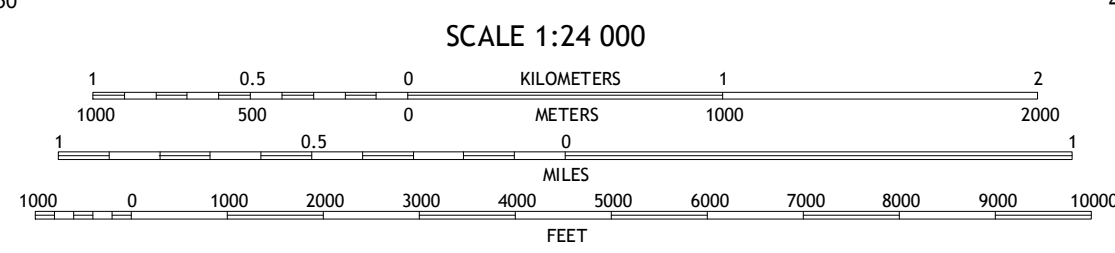
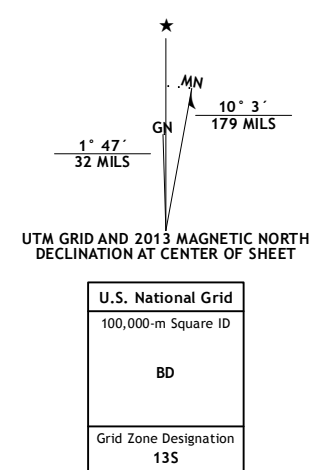
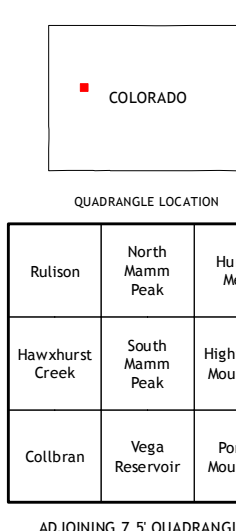


Produced by the United States Geological Survey North American Datum of 1983 (NAD83) World Geodetic System of 1984 (WGS84) Projection and 1 000-meter grid; Universal Transverse Mercator, Zone 13S 10 000-foot ticks; Colorado Coordinate System of 1983 (central zone)

Imagery.....NAIP, July 2011 - September 2011 Roads.....2006-2012, TomTom Roads within US Forest Service Lands with limited Forest Service updates, 2013 Names.....GNIS, 2013 Hydrography.....National Hydrography Dataset, 2011 Contours.....National Elevation Dataset, 2006 Boundaries.....Census, IBWC, IBC, USGS, 1972 - 2012 Public Land Survey System.....BLM, 2011



CONTOUR INTERVAL 40 FEET NORTH AMERICAN VERTICAL DATUM OF 1988 This map was produced to conform with the National Geospatial Program US Topo Product Standard, 2011. A metadata file associated with this product is draft version 0.6.14



ROAD CLASSIFICATION Expressway Secondary Hwy Ramp Interstate Route FS Primary Route Local Connector Local Road 4WD FS Passenger Route Clearance Route Check with local Forest Service unit for current travel conditions and restrictions.

SOUTH MAMM PEAK, CO 2013

ADJOINING 7.5 QUADRANGLES