

Produced by the United States Geological Survey

North American Datum of 1983 (NAD83) World Geodetic System of 1984 (WGS84) Projection and 1 000-meter grid/Universal Transverse Mercator, Zone 13S This map is not a legal document. Boundaries may be generalized for this map scale. Private lands within government reservations may not be shown. Obtain permission before entering private lands.

Imagery: N.A.P., October 2017 - January 2018 Roads: U.S. Census Bureau, 2016 Data Roads within US Forest Service Lands: FSTopo Data with limited Forest Service updates, 2013 GNS, 1978 - 2018 Names: National Hydrography Dataset, 2004 Contours: National Elevation Dataset, 2003 Boundaries: Multiple sources; see metadata file Public Land Survey System: BLM, 2018 Wetlands: FWS National Wetlands Inventory 2009 - 2011

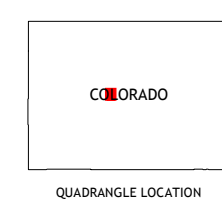
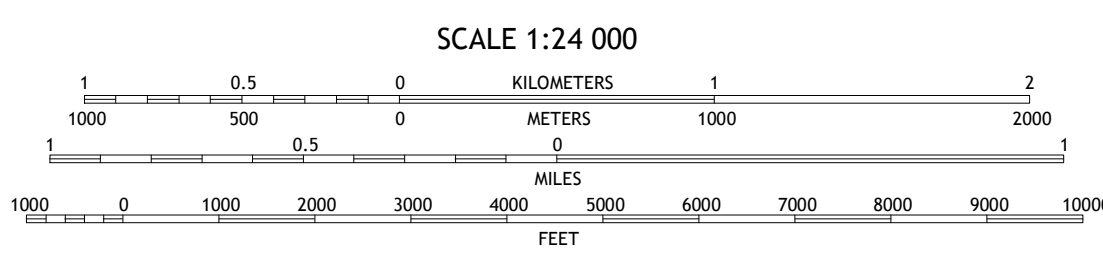
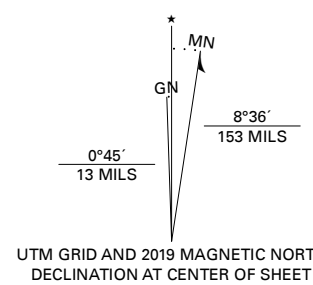


Table with 8 columns and 3 rows showing adjacent quadrangles: 1 Leadville South, 2 Mount Sherman, 3 Fairplay West, 4 Granite, 5 Jones Hill, 6 Mount Harvard, 7 Harvard Lakes, 8 Marmot Peak.

ROAD CLASSIFICATION legend: Expressway, Secondary Hwy, Ramp, Interstate Route, FS Primary Route, Local Connector, Local Road, 4WD, US Route, FS Passenger Route, State Route, FS High Clearance Route.

Check with local Forest Service unit for current travel conditions and restrictions.

SOUTH PEAK, CO 2019



NSN 7564-301-639-97-2-2 NSG REF. NO. USGS 2444.2-2-68