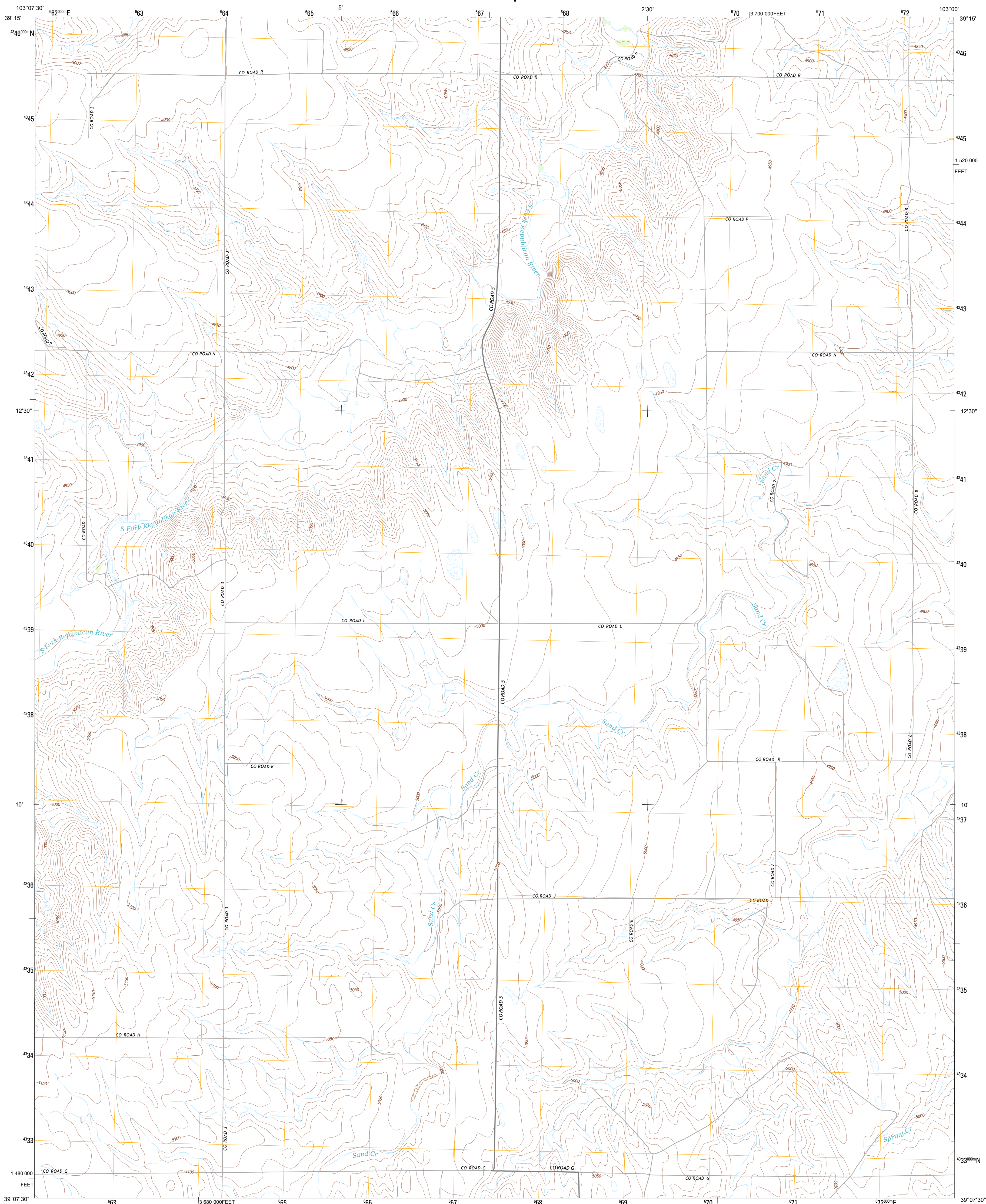




U.S. DEPARTMENT OF THE INTERIOR  
U. S. GEOLOGICAL SURVEY

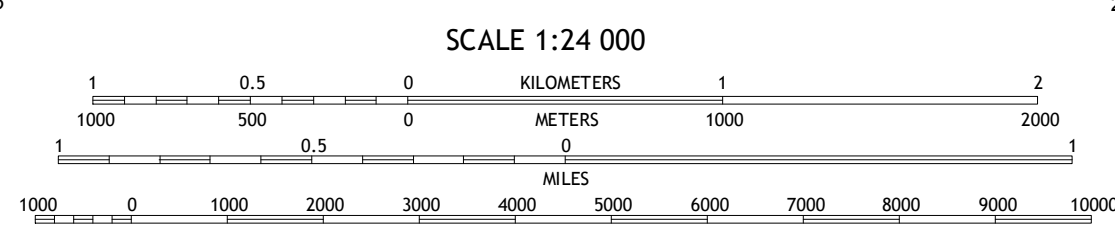
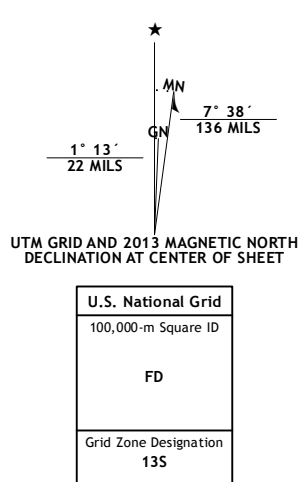


**SOUTH OF FLAGLER QUADRANGLE**  
COLORADO-KIT CARSON CO.  
7.5-MINUTE SERIES

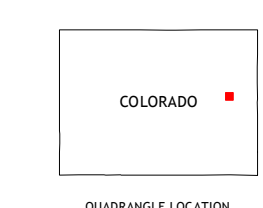


Produced by the United States Geological Survey  
North American Datum of 1983 (NAD83)  
World Geodetic System of 1984 (WGS84) Projection and  
1 000-meter grid: Universal Transverse Mercator, Zone 13S  
10 000-foot ticks: Colorado Coordinate System of 1983 (central zone)

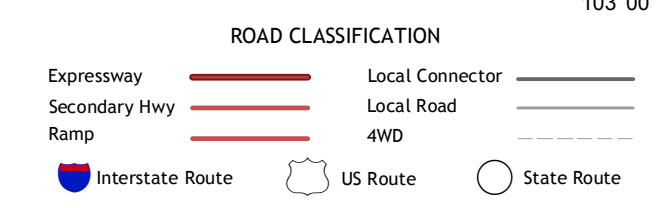
Imagery.....NAIP, July 2011  
Roads.....©2006-2012, TomTom  
Names.....©2013, GNSS, 2013  
Hydrography.....National Hydrography Dataset, 2011  
Contours.....National Elevation Dataset, 2007  
Boundaries.....Census, BWC, USGS, 1972-2012  
Public Land Survey System.....BLM, 2011



CONTOUR INTERVAL 10 FEET  
NORTH AMERICAN VERTICAL DATUM OF 1988  
This map was produced to conform with the  
National Geospatial Program US Topo Product Standard, 2011.  
A metadata file associated with this product is draft version 0.6.14



Flagler SW	Flagler	Flagler Reservoir
East of Senemille Ranch	South of Flagler	South of Flagler Reservoir
Bledsoe Ranch	Bellyache Creek	Big Spring Creek



**SOUTH OF FLAGLER, CO**  
2013

ADJOINING 7.5 QUADRANGLES