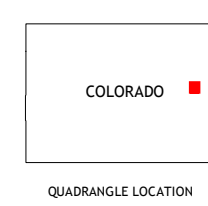

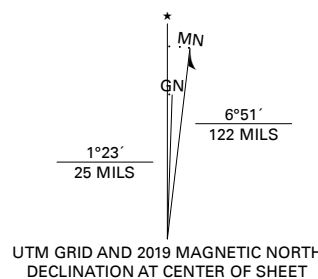


Produced by the United States Geological Survey

North American Datum of 1983 (NAD83)
World Geodetic System of 1984 (WGS84). Projection and
1 000-meter grid: Universal Transverse Mercator, Zone 13S
This map is not a legal document. Boundaries may be
generalized for this map scale. Private lands within government
reservations may not be shown. Obtain permission before
entering private lands.

Imagery.....NAIP, August 2017 - October 2017
Roads.....U.S. Census Bureau, 2016
Names.....GNIS, 1978 - 2016
Hydrography.....National Hydrography Dataset, 1989 - 2018
Contours.....National Elevation Dataset, 2007
Boundaries.....Multiple sources: see metadata file, 2017 - 2018
Public Land Survey System.....BLM, 2018
Wetlands.....FWS National Wetlands Inventory, 1975



1	2	3
4	5	6
7	8	

ADJOINING QUADRANGLES

- 1 Flagler Reservoir
- 2 Seibert
- 3 Vona
- 4 South of Flagler Reservoir
- 5 Alpine Ranch NW
- 6 Big Spring Creek
- 7 North of Big Spring
- 8 Alpine Ranch SW



SOUTH OF SEIBERT, CO

2019



NSN 7564-301-6359-802
NSA REF. NO. USGS X 2 4 K 4 3 4 8