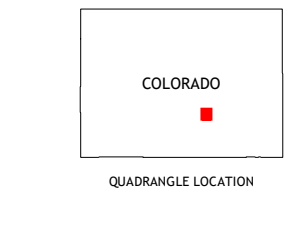
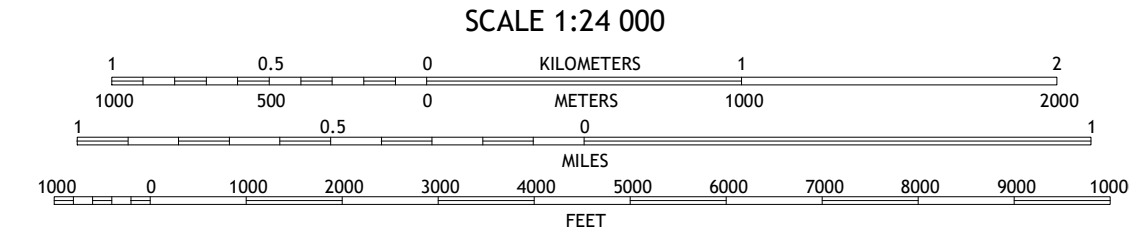
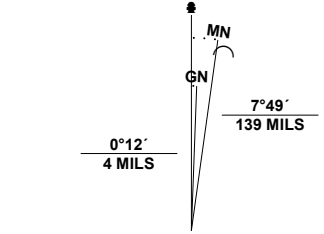


Produced by the United States Geological Survey  
North American Datum of 1983 (NAD83)  
World Geodetic System of 1984 (WGS84). Projection and  
1000-meter grid: Universal Transverse Mercator, Zone 13S  
This map is not a legal document. Boundaries may be  
generalized for this map scale. Private lands within government  
reservations may not be shown. Obtain permission before  
entering private lands.

Imagery.....	NAIP, September 2017 - January 2018
Roads.....	U.S. Census Bureau, 2016
Names.....	GNIS, 1978 - 2021
Hydrography.....	National Hydrography Dataset, 2004 - 2018
Contours.....	National Elevation Dataset, 2004
Boundaries.....	Multiple sources; see metadata file, 2019 - 2021
Public Land Survey System.....	BLM, 2021
Wetlands.....	FWS National Wetlands Inventory 1974 - 1975



1	2	3
4	5	
6	7	8

ROAD CLASSIFICATION		
	Expressway	Local Connector
	Secondary Hwy	Local Road
	Ramp	4WD
	Interstate Route	US Route
		State Route

1	Swallows
2	Northwest Pueblo
3	Northeast Pueblo
4	Boulton NE
5	Southeast Pueblo
6	Muldoon Hill
7	Verde School
8	Goat Butte

