

Produced by the United States Geological Survey

North American Datum of 1983 (NAD83) World Geodetic System of 1984 (WGS84). Projection and 1 000-meter grid/Universal Transverse Mercator, Zone 13S. This map is not a legal document. Boundaries may be generalized for this map scale. Private lands within government reservations may not be shown. Obtain permission before entering private lands.

Table with 2 columns: Feature Name and Date. Includes NAIP, U.S. Census Bureau, FSTPO, GNS, National Hydrography Dataset, National Elevation Dataset, Multiple sources, BLM, FWS National Wetlands Inventory, and various years from 1985 to 2018.

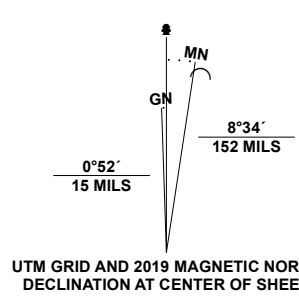
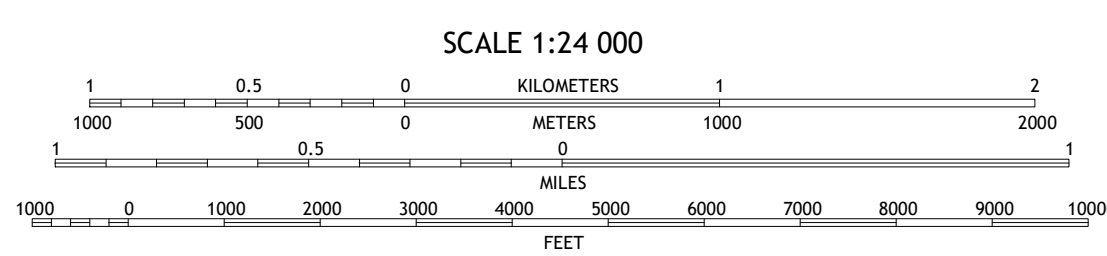


Table for UTM Grid and 2019 Magnetic North Declination at Center of Sheet. Shows UTM Zone Designation 13S and Grid Zone Designation CB.



CONTOUR INTERVAL 40 FEET NORTH AMERICAN VERTICAL DATUM OF 1988 This map was produced to conform with the National Geospatial Program US Topo Product Standard.

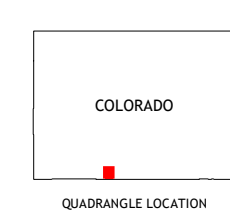


Table of adjoining quadrangles. A 3x3 grid with the center cell (5) highlighted in red. Numbers 1-9 represent adjacent quadrangles.

- 1 Plato
2 Red Mountain
3 Terrace Reservoir
4 Victoria Lake
5 La Jara Canyon
6 Archuleta Creek
7 Cumbres
8 Osler

Road Classification legend. Includes symbols for Expressway, Secondary Hwy, Interstate Route, FS Primary Route, Local Connector, Local Road, 4WD, FS Route, FS Passenger Route, FS High Clearance Route, and State Route.

Check with local Forest Service unit for current travel conditions and restrictions.

SPECTACLE LAKE, CO 2022

