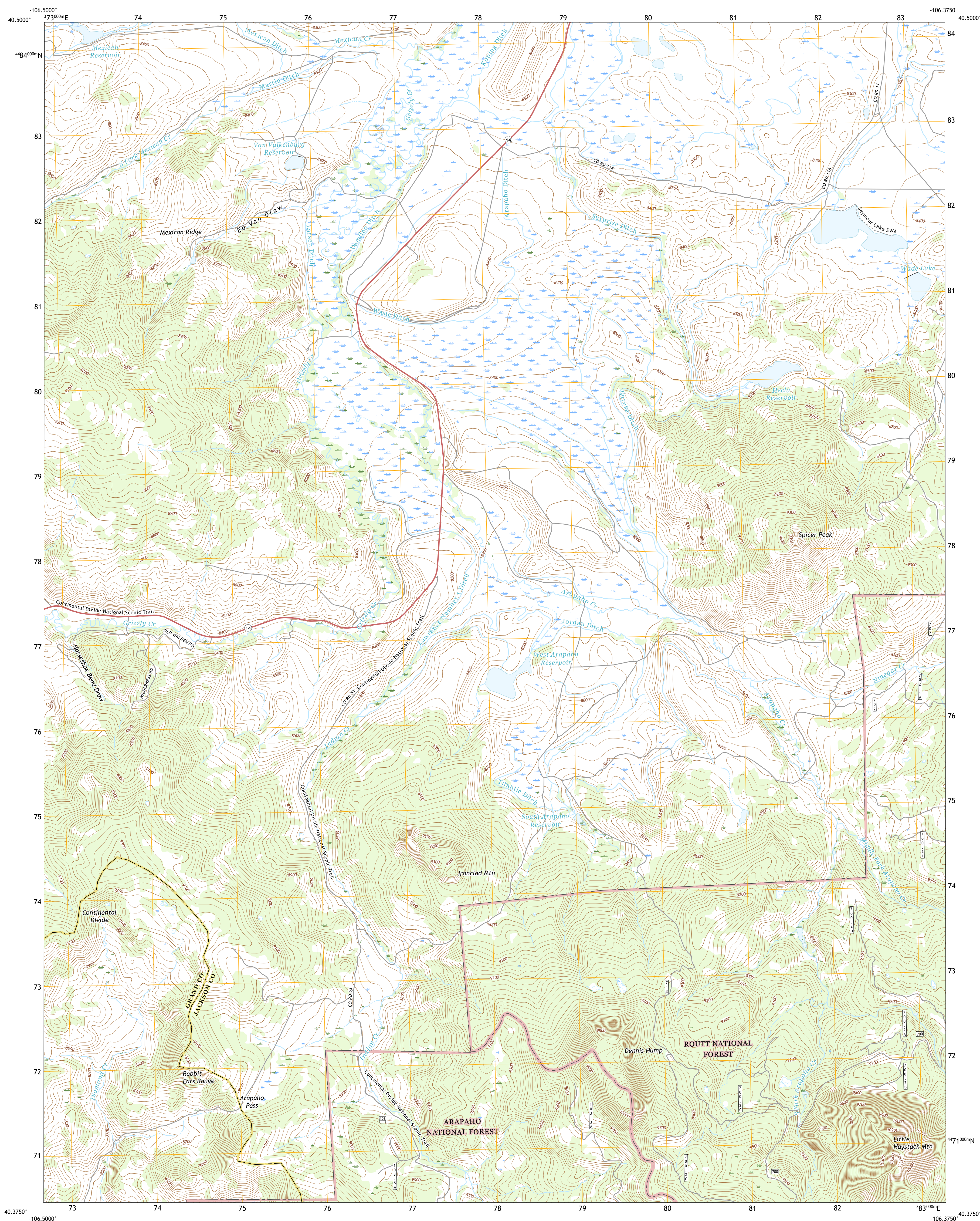


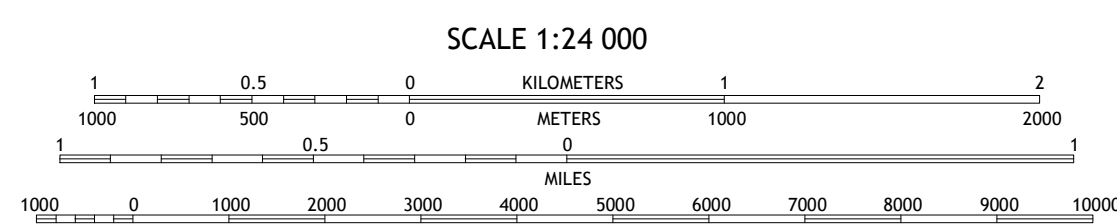
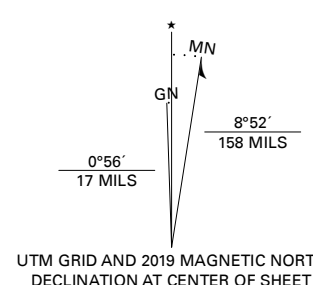


SPICER PEAK QUADRANGLE
COLORADO
7.5-MINUTE SERIES



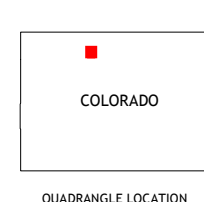
Produced by the United States Geological Survey
North American Datum of 1983 (NAD83)
World Geodetic System of 1984 (WGS84). Projection and
1 000-meter grid: Universal Transverse Mercator, Zone 13T
This map is not a legal document. Boundaries may be
generalized for this map scale. Private lands within government
reservations may not be shown. Obtain permission before
entering private lands.

Imagery.....	NAIP, August 2017 - January 2018
Roads.....	U.S. Census Bureau, 2016
Roads within US Forest Service Lands.....	FSTopo Data, 2016
	with limited Forest Service updates, 2013 - 2016
Names.....	GNIS, 1978 - 2018
Hydrography.....	National Hydrology Dataset, 2003 - 2018
Contours.....	National Elevation Dataset, 2004 - 2018
Boundaries.....	Multiple sources; see metadata file 2017 - 2018
Public Land Survey System.....	BLM, 2018
Wetlands.....	FWS National Wetlands Inventory 1983



CONTOUR INTERVAL 20 FEET
NORTH AMERICAN VERTICAL DATUM OF 1988

This map was produced to conform with the
National Geospatial Program US Topo Product Standard, 2011.
The data file associated with this product is draft version 0.6.18













1	2	3
4		5
6	7	8

- 1 Teal Lake
- 2 Coalmont
- 3 MacFarlane Reservoir
- 4 Rabbit Ears Peak
- 5 Buffalo Peak
- 6 Lake Agnes
- 7 Whiteley Peak
- 8 Hyannis Peak

AD JOINING QUADRANGLES

ROAD CLASSIFICATION

Expressway		Local Connector	
Secondary Hwy		Local Road	
Ramp		4WD	
 Interstate Route	 US Route	 State Route	
 FS Primary Route	 FS Passenger Route	 FS High Clearance Route	

Check with local Forest Service unit
for current travel conditions and restrictions.

SPICER PEAK, CO
2019



NSN. 7 6 4 3 0 1 6 3 5 9 8 0 9
UNGA REF NO IISGSX24K42494