

Produced by the United States Geological Survey
North American Datum of 1983 (NAD83)
World Geodetic System of 1984 (WGS84), Projection and 1000-meter grid: Universal Transverse Mercator, Zone 13S
10 000-foot ticks: Colorado Coordinate System of 1983 (south zone)
This map is not a legal document. Boundaries may be generalized for this map scale. Private lands within government reservations may not be shown. Obtain permission before entering private lands.
Imagery: NADIP, July 2013
Roads: U.S. Census Bureau, 2015 - 2016
Roads within US Forest Service Lands: FSTopo Data with limited Forest Service updates, 2012 - 2016
Names: GNIS, 2016
Hydrography: National Hydrography Dataset, 2013
Contours: National Elevation Dataset, 2006
Boundaries: Multiple sources; see metadata file 1972 - 2016
Public Land Survey System: BLM, 2011
Wetlands: FWS National Wetlands Inventory 1977 - 2014

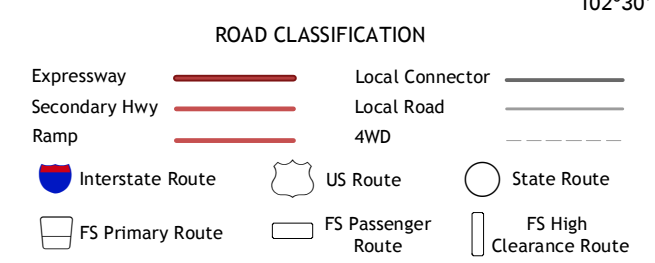
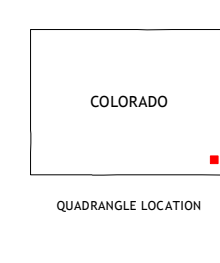
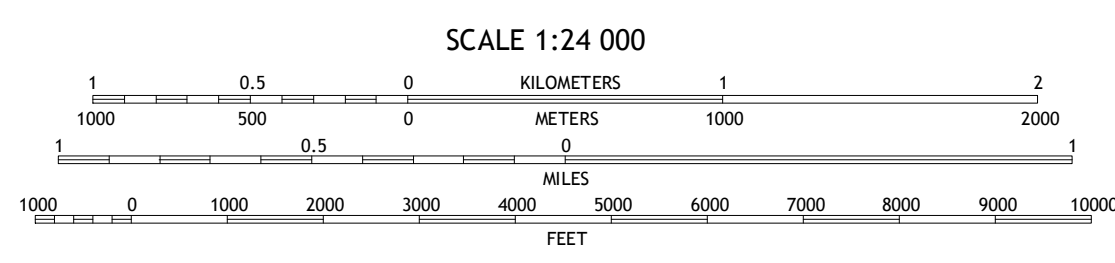
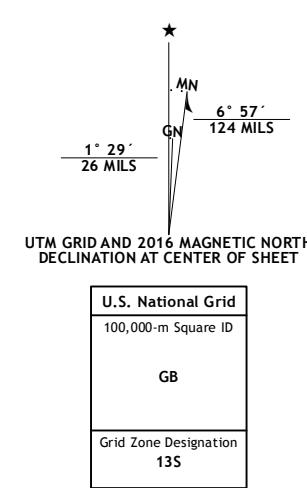


Table with 3 columns and 8 rows showing adjacent quadrangles and their names: 1 Big Rock Grange, 2 Horse Creek Springs, 3 Two Buttes, 4 Springfield West, 5 Vilas North, 6 Springfield SW, 7 Bisonte, 8 Vilas South.

Check with local Forest Service unit for current travel conditions and restrictions.
SPRINGFIELD EAST, CO
2016

