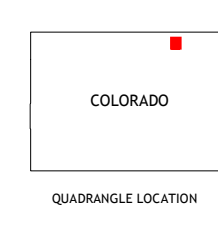
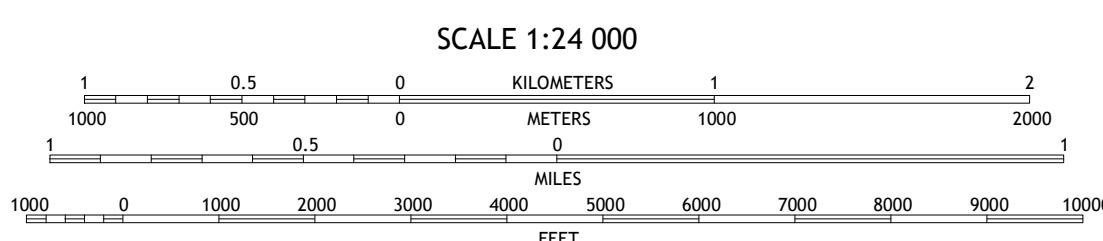

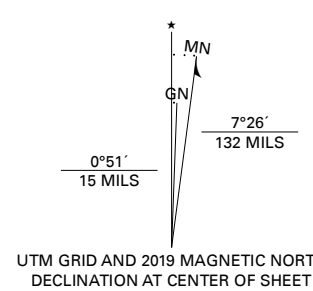


Produced by the United States Geological Survey
North American Datum of 1983 (NAD83)
World Geodetic System of 1984 (WGS84). Projection and
1 000-meter grid-Universal Transverse Mercator, Zone 13T
This map is not a legal document. Boundaries may be
generalized for this map scale. Private lands within government
reservations may not be shown. Obtain permission before
entering private lands.

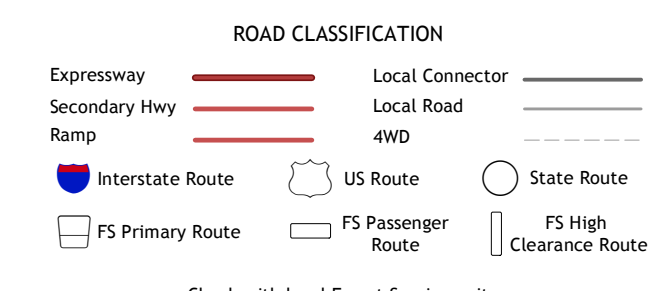
Imagery.....NAIP, August 2017 - November 2017
Roads.....U.S. Census Bureau, 2016
Roads within US Forest Service Lands.....Data
with limited Forest Service updates, 2013 - 2016
Names.....GNIS, Not Available
Hydrography.....National Hydrography Dataset, 1899 - 2019
Contours.....National Elevation Dataset, 2003
Boundaries.....Multiple sources; see metadata file, 2017
Public Land Survey System.....BLM, 2018
Wetlands.....FWS National Wetlands Inventory, 1975



1	2	3
4	5	6
7	8	

1 Gatehook Spring
2 Avalo
3 Avalo SE
4 Raymer NE
5 Stoneham NE
6 Raymer
7 Stoneham
8 Stoneham SE

ADJOINING QUADRANGLES



Check with local Forest Service unit
for current trail conditions and restrictions.

STONEHAM NW, CO
2019