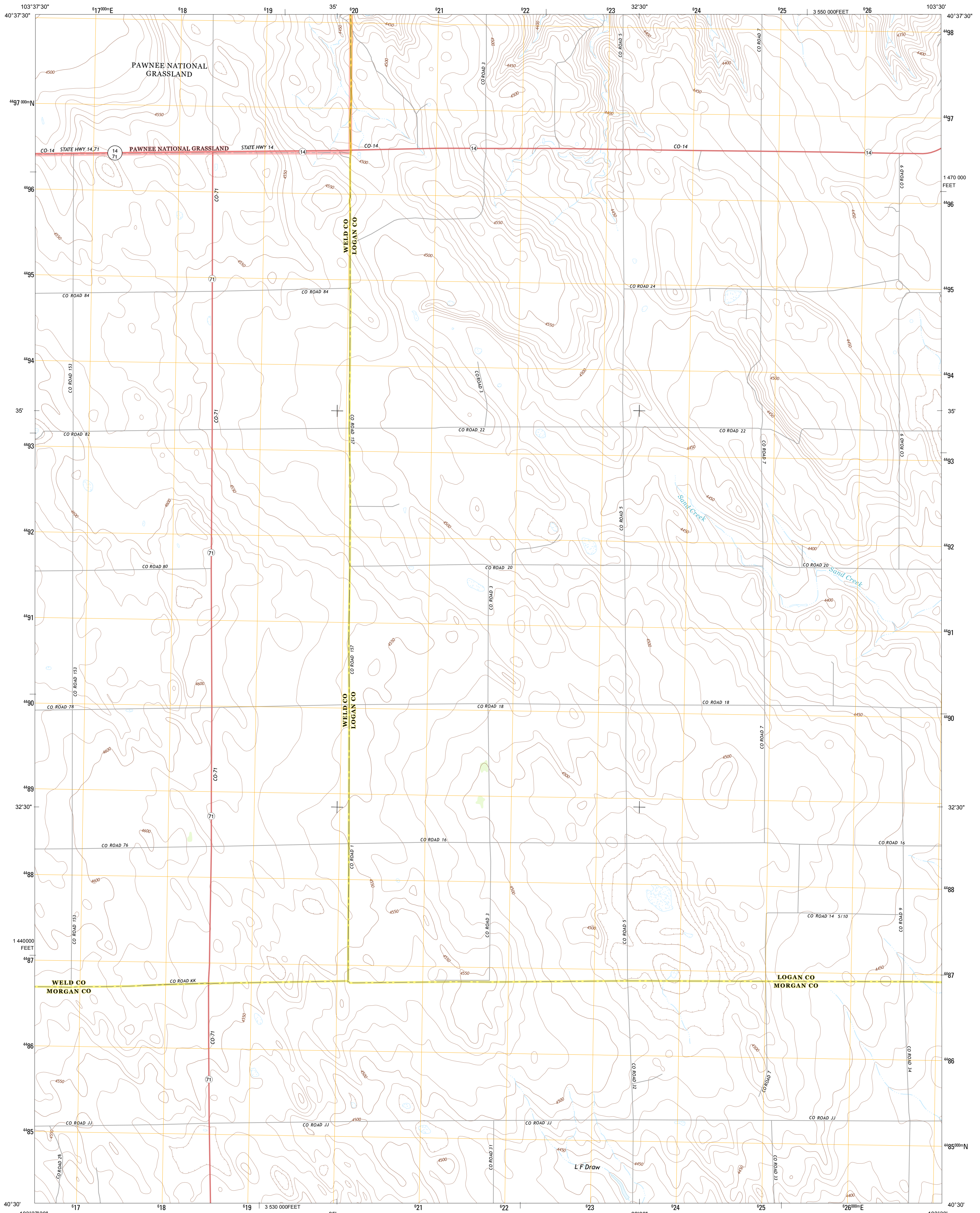




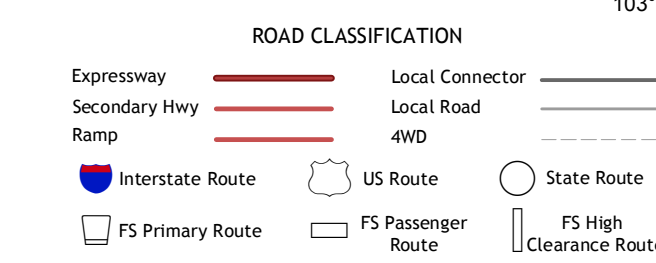
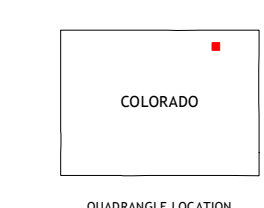
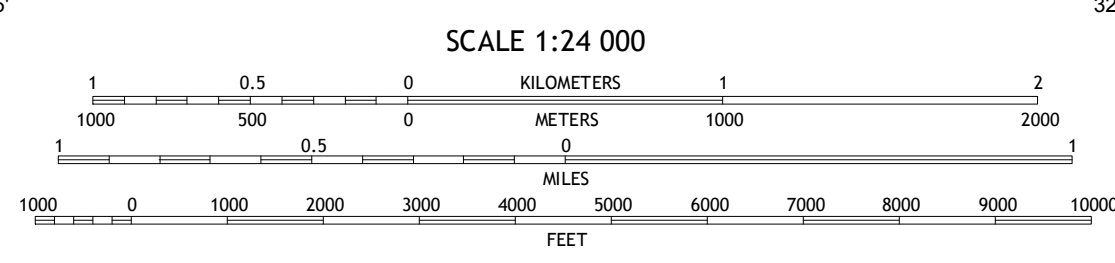
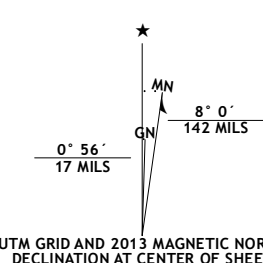
U.S. DEPARTMENT OF THE INTERIOR  
U. S. GEOLOGICAL SURVEY



STONEHAM SE QUADRANGLE  
COLORADO  
7.5-MINUTE SERIES



Produced by the United States Geological Survey  
North American Datum of 1983 (NAD83)  
World Geodetic System of 1984 (WGS84) Projection and  
1 000-meter grid: Universal Transverse Mercator, Zone 13T  
10 000-foot ticks: Colorado Coordinate System of 1983 (north zone)



Imagery.....NAIP, July 2011  
Roads.....2006-2012, TomTom  
Roads within US Forest Service Lands.....FS Topo Data with limited Forest Service updates, 2013  
Names.....GNIS, 2013  
Hydrography.....National Hydrography Dataset, 2011  
Contours.....National Elevation Dataset, 2003  
Boundaries.....Census, IBWC, IBC, USGS, 1972 - 2012  
Public Land Survey System.....BLM, 2011

U.S. National Grid 100,000-m Square ID	FE
Grid Zone Designation	13T

CONTOUR INTERVAL 10 FEET  
NORTH AMERICAN VERTICAL DATUM OF 1988  
This map was produced to conform with the National Geospatial Program US Topo Product Standard, 2011. A metadata file associated with this product is draft version 0.6.14

QUADRANGLE LOCATION

Stoneham NW	Stoneham NE	Wild Horse Lake
Stoneham	Stoneham SE	Willard
Dead Horse Springs	Antelope Springs	Nessex

ADJOINING 7.5 QUADRANGLES

Check with local Forest Service unit for current travel conditions and restrictions.

**STONEHAM SE, CO**  
2013