

Produced by the United States Geological Survey

North American Datum of 1983 (NAD83) World Geodetic System of 1984 (WGS84) Projection and 1000-meter grid/Universal Transverse Mercator, Zone 12S

This map is not a legal document. Boundaries may be generalized for this map scale. Private lands within government reservations may not be shown. Obtain permission before entering private lands.

Imagery: NAIP, August 2017 - January 2018

Roads: U.S. Census Bureau, 2016

Roads within US Forest Service Lands: FS Topo Data with limited Forest Service updates, 2013

Names: GNS, 1978 - 2020

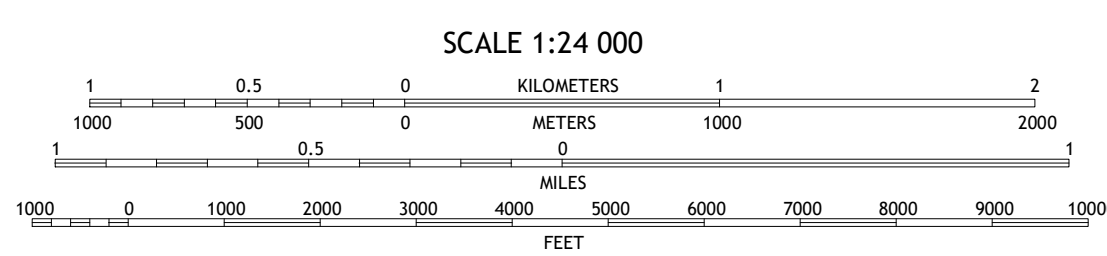
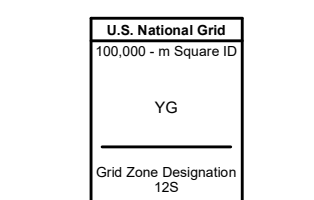
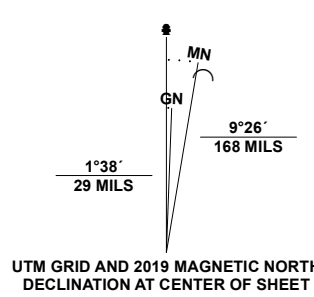
Hydrography: National Hydrography Dataset, 2003 - 2020

Contours: National Elevation Dataset, 2005

Boundaries: Multiple sources; see metadata file 2017 - 2021

Public Land Survey System: BLM, 2021

Wetlands: FWS National Wetlands Inventory 1983 - 1987



CONTOUR INTERVAL 40 FEET NORTH AMERICAN VERTICAL DATUM OF 1988 This map was produced to conform with the National Geospatial Program US Topo Product Standard.

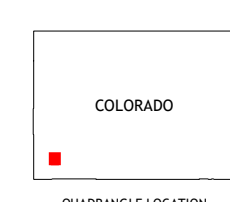


Table with 3 columns and 3 rows showing adjacent quadrangles: 1 Willow Spring, 2 Nipple Mountain, 3 Clyde Lake, 4 Buggy Draw, 5 Wallace Ranch, 6 Dolores East, 7 Millwood, 8 Rampart Hills

ROAD CLASSIFICATION legend table with symbols for Expressway, Secondary Hwy, Interstate Route, FS Primary Route, Local Connector, Local Road, 4WD, State Route, FS High Clearance Route

Check with local Forest Service units for current travel conditions and restrictions.

STONER, CO 2022

