

Produced by the United States Geological Survey

North American Datum of 1983 (NAD83) World Geodetic System of 1984 (WGS84) Projection and 1 000-meter grid-Universal Transverse Mercator, Zone 13S

This map is not a legal document. Boundaries may be generalized for this map scale. Private lands within government reservations may not be shown. Obtain permission before entering private lands.

Imagery: N.A.I.P., October 2017 - November 2017

Roads: U.S. Census Bureau 2016 Data with limited Forest Service updates, 2013

Names: GNS, 1978 - 2019

Hydrography: National Hydrography Dataset, 2004 - 2018

Contours: National Elevation Dataset, 2006

Boundaries: Multiple sources; see metadata file 2017 - 2018

Public Land Survey System: BLM, 2018

Wetlands: FWS National Wetlands Inventory 1975 - 1977

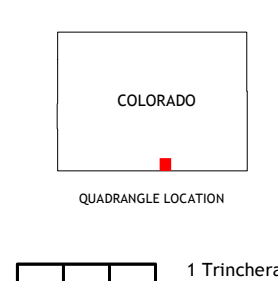
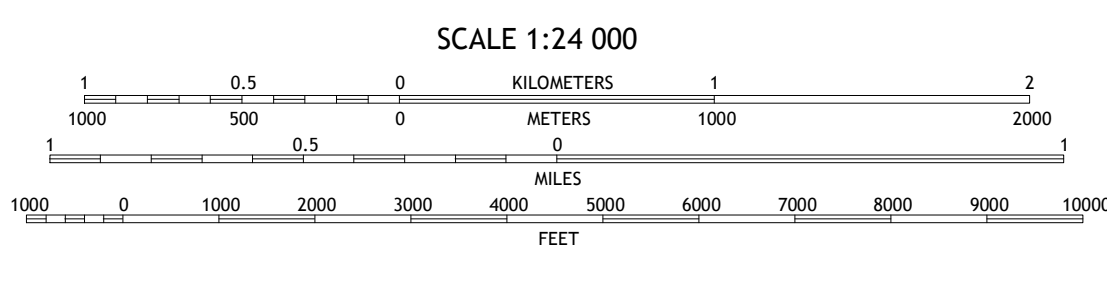
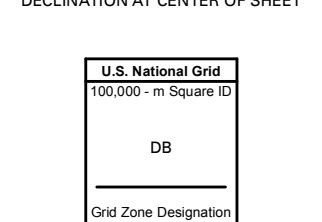
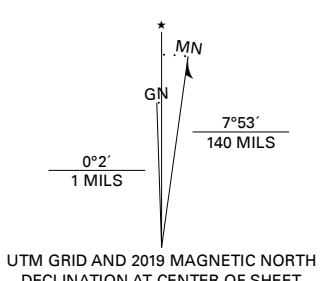
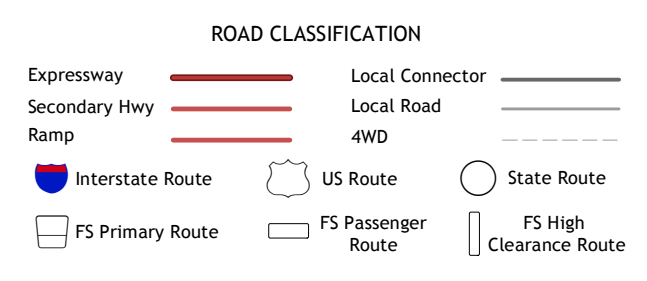


Table with 8 columns and 3 rows showing adjacent quadrangles: 1 Trinchera Peak, 2 Cochran Pass, 3 Herlick Canyon, 4 El Valle Creek, 5 Vigil, 6 Culebra Peak, 7 Torres, 8 Tercio



Check with local Forest Service unit for current travel conditions and restrictions.

STONEWALL, CO 2019

