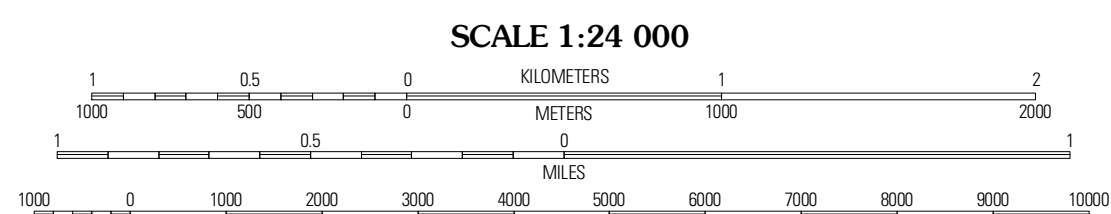
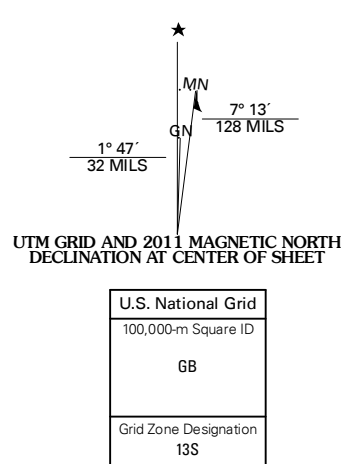




STONINGTON SE QUADRANGLE
COLORADO-KANSAS
7.5-MINUTE SERIES

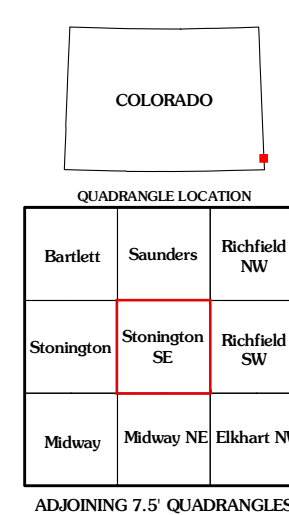


| | |
|---|--|
| Imagery..... | NAIP, August 2009 |
| Roads..... | ©2006-2010 Tele Atlas |
| Roads within US Forest Service Lands..... | FSTopo Data with limited Forest Service updates, 2009 |
| Names..... | GNIS, 2009 |
| Hydrography..... | National Hydrography Dataset, 2009 |
| Contours..... | National Elevation Dataset, 2003 |















CONTOUR INTERVAL 10 FEET
NORTH AMERICAN VERTICAL DATUM OF 1988

This map was produced to conform with version 0.5.10 of the draft USGS Standards for 7.5-Minute Quadrangle Maps. A metadata file associated with this product is draft version 0.5.13



ROAD CLASSIFICATION

| | |
|--|--|
| <p>Interstate Route </p> <p>US Route </p> <p>Ramp </p> | <p>State Route </p> <p>Local Road </p> <p>4WD </p> |
| <p> Interstate Route</p> <p> FS Primary Route</p> | <p> US Route</p> <p> FS Passenger Route</p> |
| | <p> State Route</p> <p> FS High Clearance Route</p> |

**Check with local Forest Service unit
for current travel conditions and restrictions.**

STONINGTON SE, CO-KS
2011