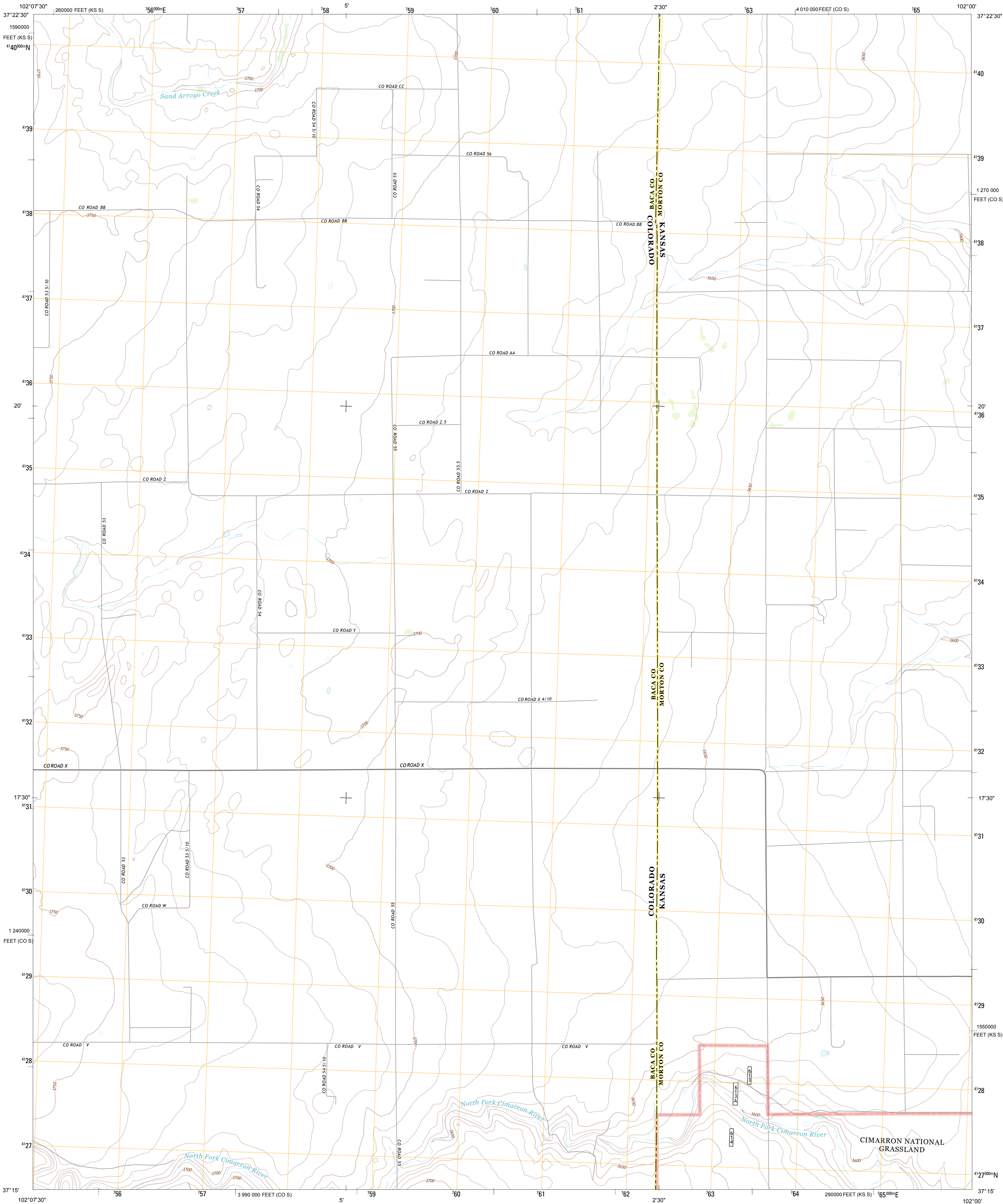




U.S. DEPARTMENT OF THE INTERIOR
U. S. GEOLOGICAL SURVEY

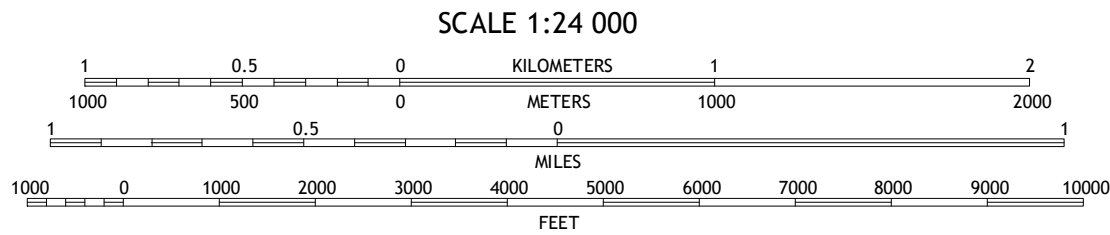
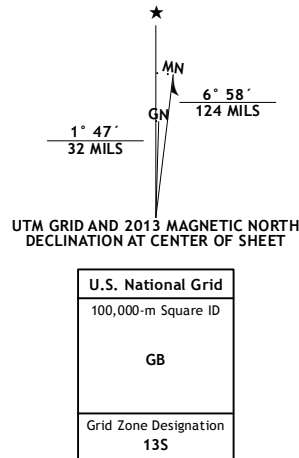


STONINGTON SE QUADRANGLE
COLORADO-KANSAS
7.5-MINUTE SERIES

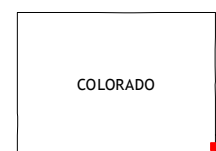


Produced by the United States Geological Survey
North American Datum of 1983 (NAD83)
World Geodetic System of 1984 (WGS84). Projection and
1:000-meter grid: Universal Transverse Mercator, Zone 13S
10 000-foot ticks: Colorado Coordinate System of 1983 (south
zone), Kansas Coordinate System of 1983 (south zone)

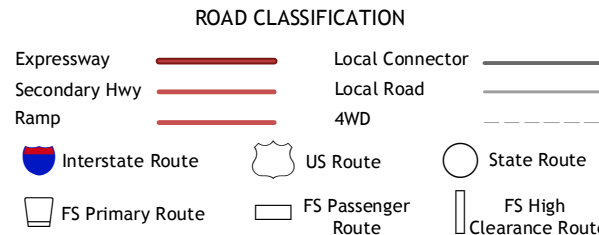
Imagery.....NAIP, July 2011 - June 2012
Roads.....©2006-2012 TomTom
Roads within US Forest Service Lands.....FS Topo data
with limited Forest Service updates, 2013
Names.....GNIS, 2013
Hydrography.....National Hydrography Dataset, 2011
Contours.....National Elevation Dataset, 2003
Boundaries.....Census, IBWC, IBC, USGS, 1972 - 2012
Public Land Survey System.....BLM, 2011



CONTOUR INTERVAL 10 FEET
NORTH AMERICAN VERTICAL DATUM OF 1988
This map was produced to conform with the
National Geospatial Program US Topo Product Standard, 2011.
A metadata file associated with this product is draft version 0.6.14



Bartlett	Saunders	Richfield NW
Stonington	Stonington SE	Richfield SW
Midway	Midway NE	Elkhart NW



Check with local Forest Service unit
for current travel conditions and restrictions.

STONINGTON SE, CO-KS
2013