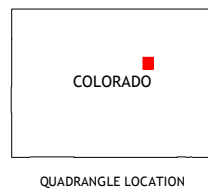
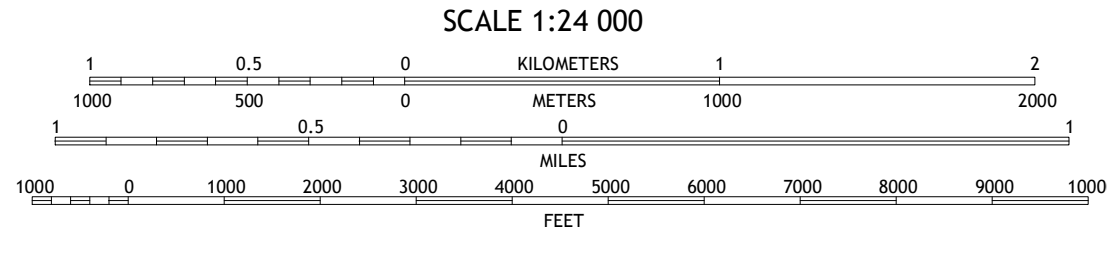
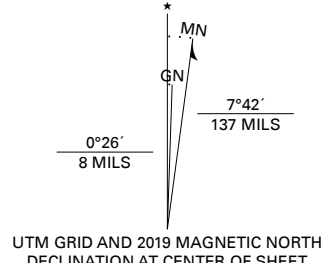


Produced by the United States Geological Survey

North American Datum of 1983 (NAD83)
World Geodetic System of 1984 (WGS84) - Projection and
1 000-meter grid/Universal Transverse Mercator, Zone 13S
This map is not a legal document. Boundaries may be
generalized for this map scale. Private lands within government
reservations may not be shown. Obtain permission before
entering private lands.

Imagery.....NAIP, September 2017 - November 2017
Roads.....U.S. Census Bureau, 2016
Names.....GNIS, 2018
Hydrography.....National Hydrography Dataset, 1899 -
Contours.....National Elevation Dataset, 2007
Boundaries.....Multiple sources; see metadata file 2017 -
Public Land Survey System.....BLM, 2018
Wetlands.....FWS National Wetlands Inventory 1975



1	2	3
4	5	6
7	8	9

ADJOINING QUADRANGLES

1 Strasburg NW
2 Strasburg
3 Byers
4 Strasburg SW
5 Byers SW
6 Kiowa NE
7 Kiowa
8 Bijou

