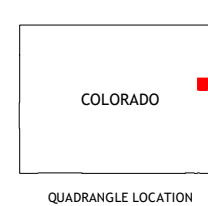
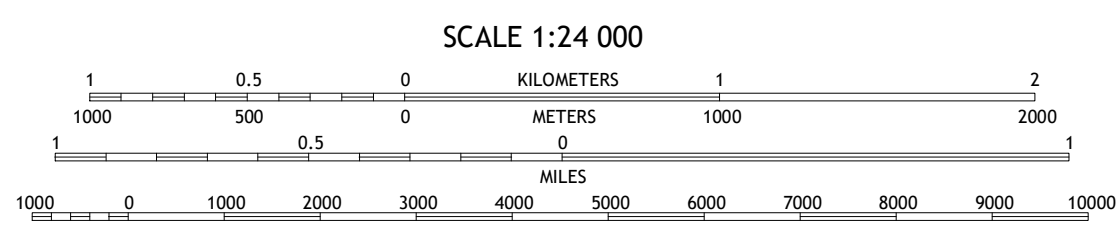
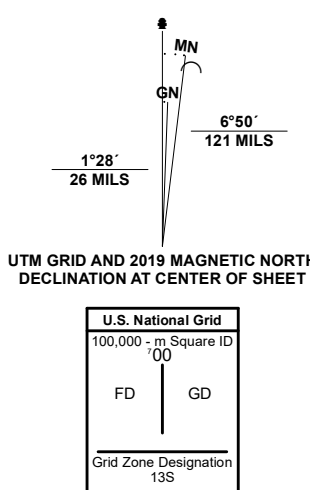


Produced by the United States Geological Survey  
 North American Datum of 1983 (NAD83)  
 World Geodetic System of 1984 (WGS84), Projection and  
 1 000-meter grid/Universal Transverse Mercator, Zone 13S  
 This map is not a legal document. Boundaries may be  
 generalized for this map scale. Private lands within government  
 reservations may not be shown. Obtain permission before  
 entering private lands.

Imagery.....NAIP, August 2017 - October 2017  
 Roads.....U.S. Census Bureau, 2016  
 Names.....GNIS, Not Available  
 Hydrography.....National Hydrography Dataset, 2006 - 2018  
 Contours.....National Elevation Dataset, 2021  
 Boundaries.....Multiple sources; see metadata file 2019 - 2021  
 Public Land Survey System.....BLM, 2021  
 Wetlands.....FWS National Wetlands Inventory 1975 - 1975



1	2	3
4	5	6
7	8	

ADJOINING QUADRANGLES

- 1 Cope SE
- 2 Joes SW
- 3 Kirk
- 4 Seibert NE
- 5 Tuttle
- 6 Seibert
- 7 Vona
- 8 Stratton

ROAD CLASSIFICATION

Expressway	Local Connector
Secondary Hwy	Local Road
Ramp	4WD
Interstate Route	US Route
	State Route

