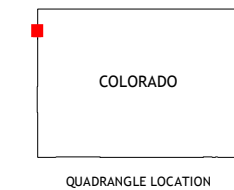
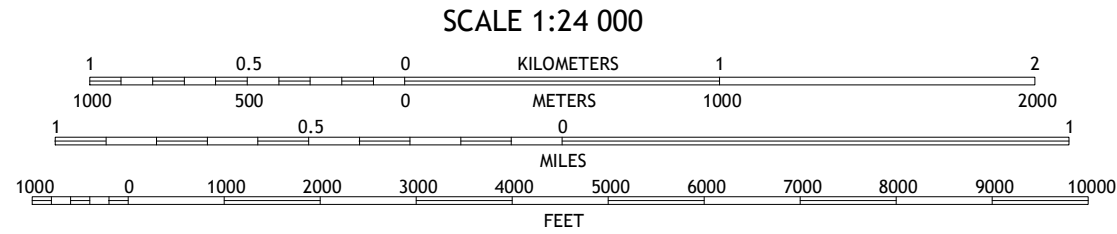
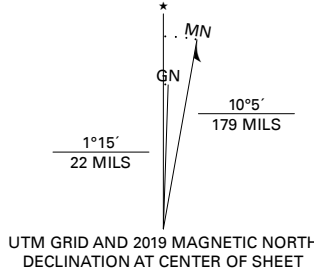


Produced by the United States Geological Survey

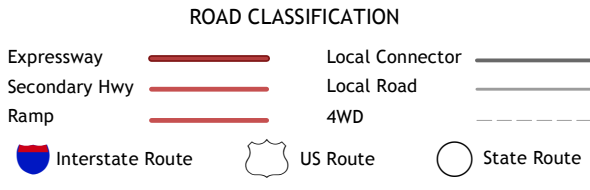
North American Datum of 1983 (NAD83)
World Geodetic System of 1984 (WGS84), Projection and
1 000-meter grid/Universal Transverse Mercator, Zone 12T
This map is not a legal document. Boundaries may be
generalized for this map scale. Private lands within government
reservations may not be shown. Obtain permission before
entering private lands.

Imagery.....NAIP, June 2016 - January 2018
Roads.....U.S. Census Bureau, 2016
Names.....GNIS, 1978 - 2018
Hydrography.....National Hydrography Dataset, 2002 - 2019
Contours.....National Elevation Dataset, 2003
Boundaries.....Multiple sources: see metadata file, 2017 - 2018
Public Land Survey System.....BLM, 2016 - 2018
Wetlands.....FWS National Wetlands Inventory, 1982



1	2	3
4	5	6
7	8	9

1 Island Park
2 Jones Hole
3 Canyon of Lodore South
4 Split Mountain
5 Hells Canyon
6 Cliff Ridge
7 Snake John Reef
8 Plug Hat Rock



STUNTZ RESERVOIR, CO, UT

2019

