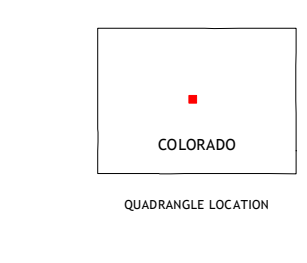
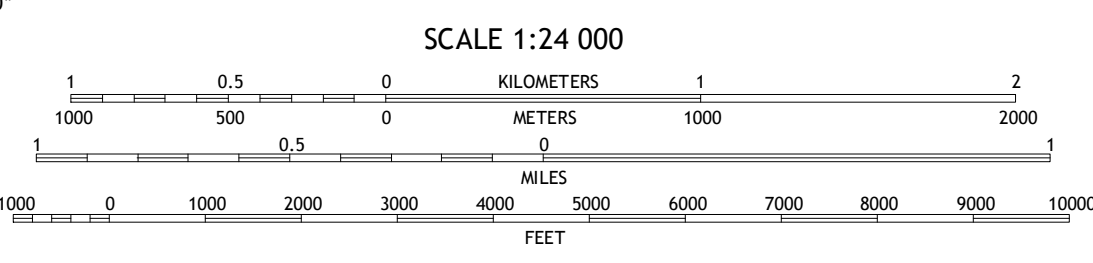
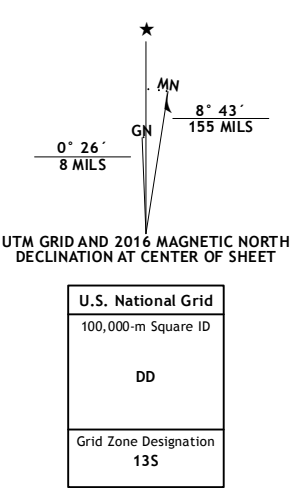


Produced by the United States Geological Survey
North American Datum of 1983 (NAD83)
World Geodetic System of 1984 (WGS84) Projection and
1 000-meter grid; Universal Transverse Mercator, Zone 13S
10 000-foot ticks; Colorado Coordinate System of 1983 (central zone)



ROAD CLASSIFICATION

Expressway	Local Connector
Secondary Hwy	Local Road
Ramp	4WD
Interstate Route	US Route
FS Primary Route	FS Passenger Route
	State Route
	FS High Clearance Route

ADJOINING QUADRANGLES

1	2	3
4	5	
6	7	8

1 Elkhorn
2 Eagle Rock
3 Farmum Peak
4 Hartsel
5 Glentvar
6 Antero Reservoir NE
7 Guffey NW
8 Spinney Mountain

Check with local Forest Service unit for current travel conditions and restrictions.

SULPHUR MOUNTAIN, CO
2016

