

Produced by the United States Geological Survey

North American Datum of 1983 (NAD83) World Geodetic System of 1984 (WGS84) Projection and 1 000-meter grid/Universal Transverse Mercator, Zone 13S This map is not a legal document. Boundaries may be generalized for this map scale. Private lands within government reservations may not be shown. Obtain permission before entering private lands.

Imagery: N.A.I.P., August 2017 - October 2017 Roads: U.S. Census Bureau, 2016 Names: GNIS, Not Available Hydrography: National Hydrography Dataset, 2002 - 2018 Contours: National Elevation Dataset, 2007 Boundaries: Multiple sources; see metadata file 2017 - 2018 Public Land Survey System: BLM, 2018 Wetlands: FWS National Wetlands Inventory 1975

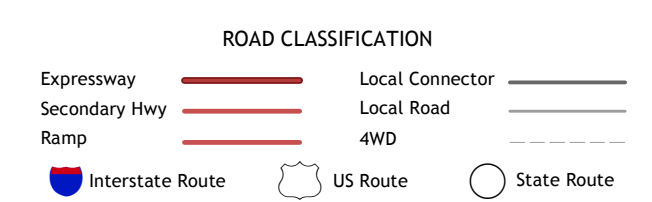
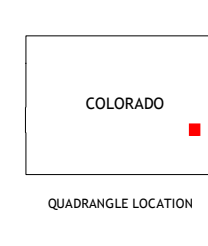
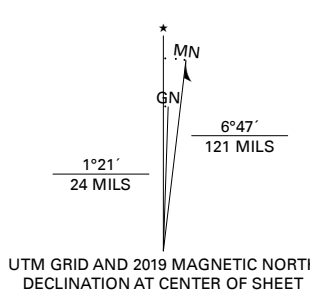


Table with 3 columns and 3 rows showing adjacent quadrangles and their names: 1 Hawkins, 2 Eads, 3 Alkali Lake, 4 Rose Ranch, 5 Neenoshe Reservoir, 6 Lubers, 7 McClave, 8 Wiley