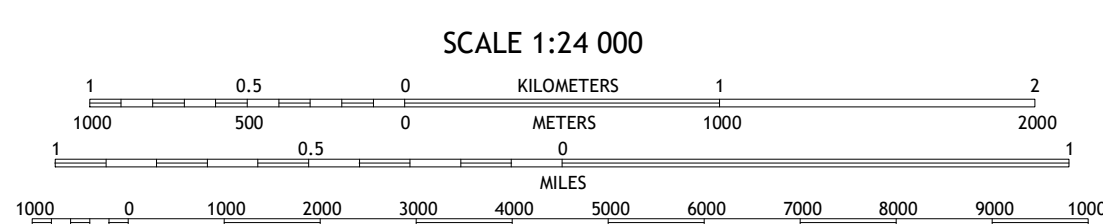
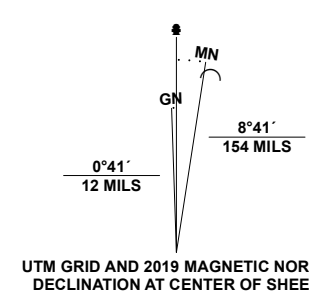


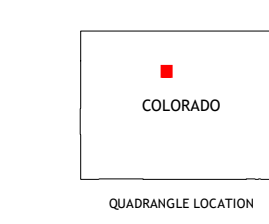
Produced by the United States Geological Survey

North American Datum of 1983 (NAD83)
World Geodetic System of 1984 (WGS84). Projection and
1 000-meter grid/Universal Transverse Mercator, Zone 13S
This map is not a legal document. Boundaries may be
generalized for this map scale. Private lands within government
reservations may not be shown. Obtain permission before
entering private lands.

ImageryNAIP, September 2017 - January 2018
RoadsU.S. Census Bureau, 2016
Roads within US Forest ServiceData with limited Forest Service updates, 2013
NamesGNS, 1978 - 2021
HydrographyNational Hydrography Dataset, 2003 - 2020
ContoursNational Elevation Dataset, 2022
BoundariesMultiple sources; see metadata file 2017, 2021
Public Land Survey SystemBLM, 2021
WetlandsFWS National Wetlands Inventory 1975 - 1983



CONTOUR INTERVAL 40 FEET
NORTH AMERICAN VERTICAL DATUM OF 1988
This map was produced to conform with the
National Geospatial Program US Topo Product Standard.



1	2	3
4	5	6
7	8	

ADJOINING QUADRANGLES

- 1 Parshall
- 2 Hot Sulphur Springs
- 3 Granby
- 4 Battie Mountain
- 5 Bottle Pass
- 6 Eagle Root
- 7 Ute Peak
- 8 Byers Peak

ROAD CLASSIFICATION

Expressway	Local Connector
Secondary Hwy	Local Road
Ramp	4WD
Interstate Route	US Route
FS Primary Route	FS Passenger Route
	FS High Clearance Route

Check with local Forest Service unit
for current travel conditions and restrictions.

SYLVAN RESERVOIR, CO
2022

