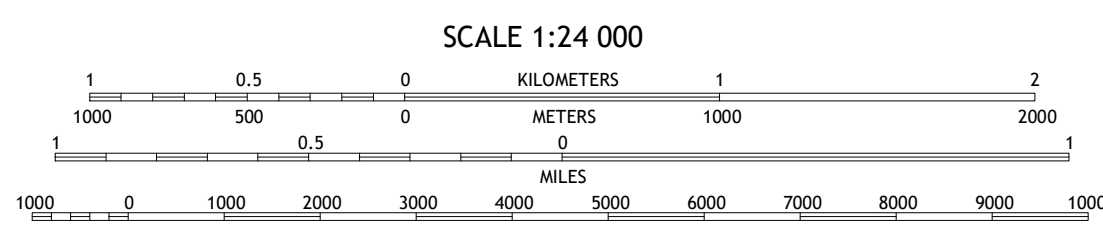

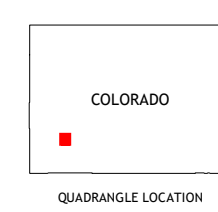


Produced by the United States Geological Survey
North American Datum of 1983 (NAD83)
World Geodetic System of 1984 (WGS84). Projection and
1000-meter grid/Universal Transverse Mercator, Zone 13S
This map is not a legal document. Boundaries may be
generalized for this map scale. Private lands within government
reservations may not be shown. Obtain permission before
entering private lands.

Imagery:.....NAIP, September 2017 - January 2018
Roads:.....U.S. Census Bureau, 2016
Roads within US Forest Service Lands with limited Forest Service updates, 2013
Names:.....National Hydrography Dataset, 2002
Names:.....National Hydrography Dataset, 2002
Names:.....National Elevation Dataset, 2021
Public Land Survey System:.....BLM, 2021
Wetlands:.....FWS National Wetlands Inventory 1983 - 1988



CONTOUR INTERVAL 40 FEET
NORTH AMERICAN DATUM OF 1988
This map was produced to conform with the
National Geospatial Program US Topo Product Standard.



1	2	3
4	5	6
7	8	

- 1 Sams
- 2 Mount Sneffels
- 3 Ouray
- 4 Gray Head
- 5 Ironton
- 6 Mount Wilson
- 7 Ophir
- 8 Silverton

ROAD CLASSIFICATION

Expressway	Local Connector	
Secondary Hwy	Local Road	
Ramp	4WD	
Interstate Route	US Route	State Route
FS Primary Route	FS Passenger Route	FS High Clearance Route

Check with local Forest Service unit for current travel conditions and restrictions.

TELLURIDE, CO
2022

