
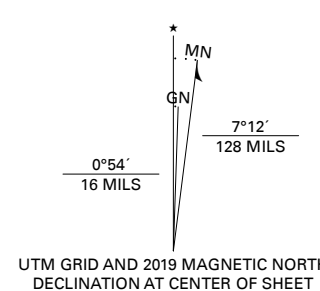
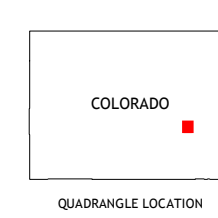


Produced by the United States Geological Survey
North American Datum of 1983 (NAD83)
World Geodetic System of 1984 (WGS84). Projection and
1 000-meter grid: Universal Transverse Mercator, Zone 13S
This map is not a legal document. Boundaries may be
generalized for this map scale. Private lands within government
reservations may not be shown. Obtain permission before
entering private lands.

Imagery:.....NAIP, August 2017 - November 2017
Roads:.....U.S. Census Bureau, 2016
Names:.....GNIS, 1978 - 2018
Hydrography:.....National Hydrography Dataset, 2002 - 2018
Contours:.....National Elevation Dataset, 2007
Boundaries:.....Multiple sources; see metadata file 2017 - 2018
Public Land Survey System:.....BLM, 2018
Wetlands:.....FWS National Wetlands Inventory 1975



CONTOUR INTERVAL 10 FEET
NORTH AMERICAN VERTICAL DATUM OF 1988
This map was produced to conform with the
National Geospatial Program US Topo Product Standard, 2011.
A metadata file associated with this product is draft version 0.6.18



1	2	3
4	5	6
7	8	9

- 1 Sharp Lake
- 2 Metz Springs
- 3 Scott Draw
- 4 Box Springs
- 5 Trimble Lake
- 6 Lake Henry
- 7 Todd Point
- 8 Houston Lakes

