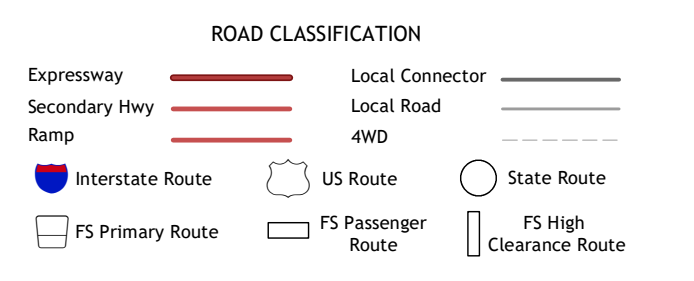
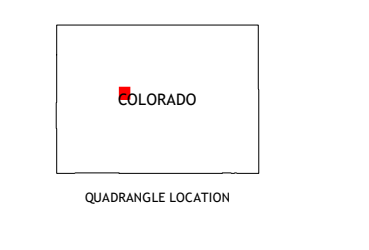
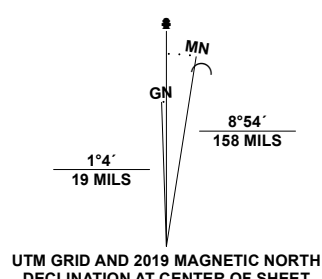


Produced by the United States Geological Survey

North American Datum of 1983 (NAD83) U.S. Census Bureau, 2016 World Geodetic System of 1984 (WGS84), Projection and 1 000-meter grid/Universal Transverse Mercator, Zone 13S Imagery: NAIP, October 2017 - January 2018 Roads: U.S. Census Bureau, 2016 Roads within US Forest Service lands with limited Forest Service updates, 2013 Names: National Hydrography Dataset, 2003 - 2019 Contours: National Elevation Dataset, 2021 Boundaries: Multiple sources; see metadata file 2017 - 2021 Public Land Survey System: BLM, 2021 Wetlands: FWS National Wetlands Inventory 1983 - 2011



Check with local Forest Service unit for current travel conditions and restrictions. THIMBLE ROCK, CO 2022

