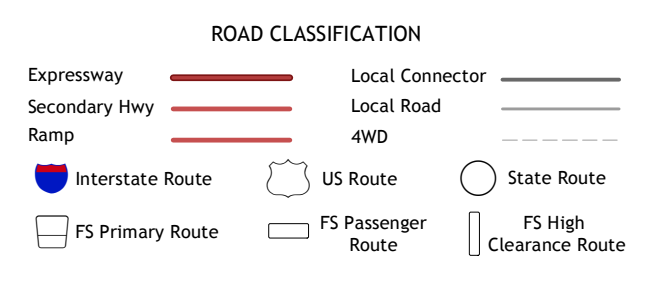
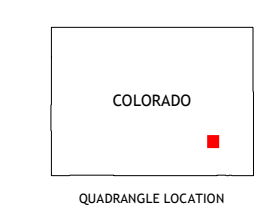
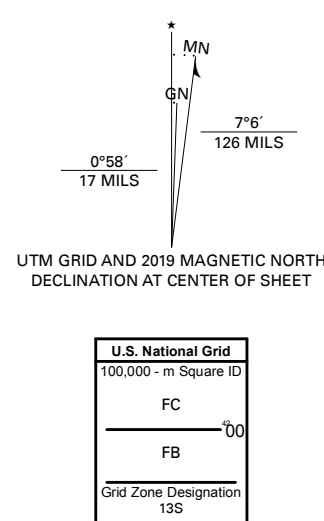


Produced by the United States Geological Survey
North American Datum of 1983 (NAD83)
World Geodetic System of 1984 (WGS84). Projection and 1 000-meter grid: Universal Transverse Mercator, Zone 13S
This map is not a legal document. Boundaries may be generalized for this map scale. Private lands within government reservations may not be shown. Obtain permission before entering private lands.



ADJOINING QUADRANGLES

1	2	3
4	5	6
7	8	

1 Cherau
2 Hadley
3 Cornelia
4 La Junta
5 Hackamore Ranch
6 La Junta SE
7 Higbee
8 Turkey Canyon

Check with local Forest Service unit for current travel conditions and restrictions.
THOMPSON ARROYO, CO
2019

