

Produced by the United States Geological Survey

North American Datum of 1983 (NAD83) World Geodetic System of 1984 (WGS84) Projection and 1 000-meter grid/Universal Transverse Mercator, Zone 13S This map is not a legal document. Boundaries may be generalized for this map scale. Private lands within government reservations may not be shown. Obtain permission before entering private lands.

Imagery.....NAIP, August 2017 - November 2017 Roads.....U.S. Census Bureau, 2016 Roads within US Forest Service Lands.....FS Topo Data with limited Forest Service updates, 2013 Names.....GNIS, 1978 Hydrography.....National Hydrography Dataset, 2005 Contours.....National Elevation Dataset, 2005 Boundaries.....Multiple sources; see metadata file 2017 - 2021 Public Land Survey System.....BLM, 2021 Wetlands.....FWS National Wetlands Inventory 1975 - 1998

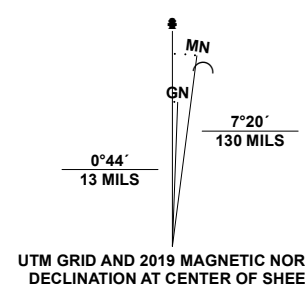


Table with 2 columns: Grid Zone Designation (EB, FB) and UTM Square ID (00, 01).



CONTOUR INTERVAL 10 FEET NORTH AMERICAN VERTICAL DATUM OF 1988 This map was produced to conform with the National Geospatial Program US Topo Product Standard.

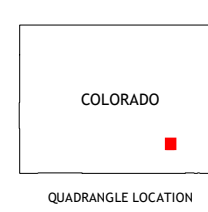
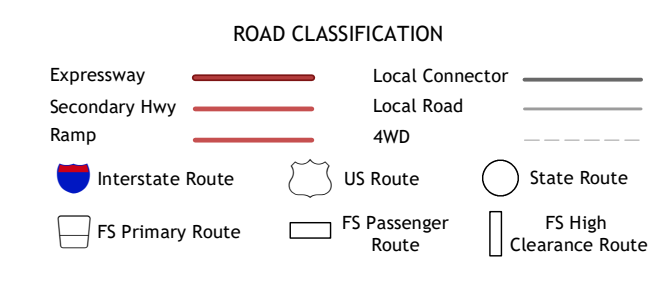


Table of adjoining quadrangles: 1 Timpas NW, 2 Timpas NE, 3 Hawley, 4 Timpas SW, 5 La Junta SW, 6 Bloom, 7 Sheep Canyon, 8 Packers Gap.



Check with local Forest Service unit for current travel conditions and restrictions.

TIMPAS, CO 2022

