

Produced by the United States Geological Survey

North American Datum of 1983 (NAD83) U.S. Census Bureau, 2016 World Geodetic System of 1984 (WGS84), Projection and 1 000-meter grid; Universal Transverse Mercator, Zone 13S

This map is not a legal document. Boundaries may be generalized for this map scale. Private lands within government reservations may not be shown. Obtain permission before entering private lands.

Imagery: NAIP, August 2017 - November 2017

Roads: U.S. Census Bureau, 2016

Roads within US Forest Service Lands: with limited Forest Service updates, 2013

Names: GNS, 1978 - 2020

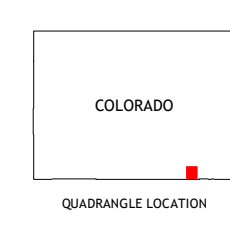
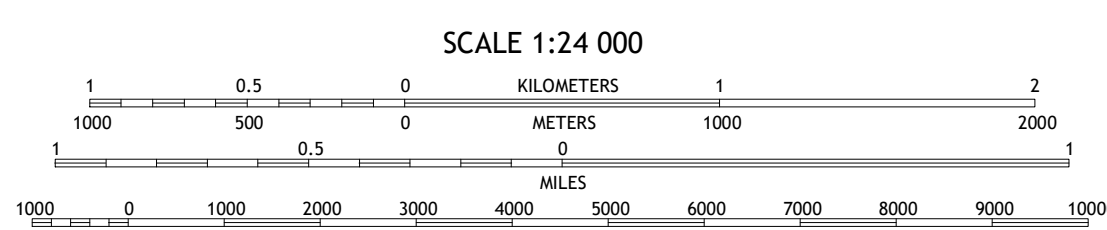
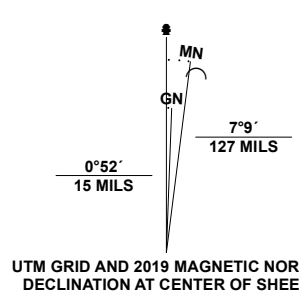
Hydrography: National Hydrography Dataset, 2004 - 2020

Contours: National Elevation Dataset, 2021

Boundaries: Multiple sources; see metadata file 2017 - 2021

Public Land Survey System: BLM, 2021

Wetlands: FWS National Wetlands Inventory 1975



ROAD CLASSIFICATION legend table with symbols for Expressway, Secondary Hwy, Interstate Route, FS Primary Route, Local Connector, Local Road, US Route, FS Passenger Route, FS High Clearance Route, and State Route.

Check with local Forest Service unit for current travel conditions and restrictions.

TOBE, CO 2022

ADJOINING QUADRANGLES grid table with numbers 1-8 and corresponding location names like Humbar Spring, Villagreen, etc.

