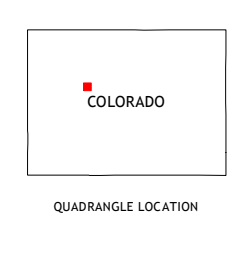
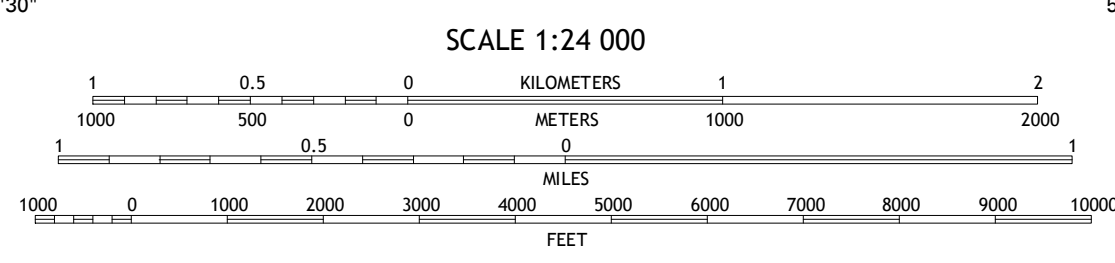
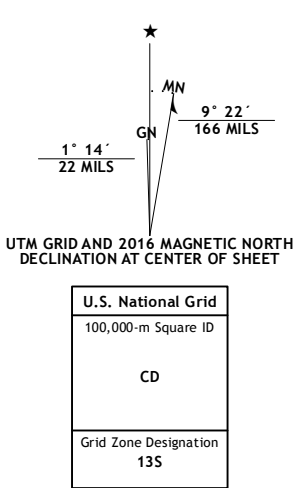


Produced by the United States Geological Survey
North American Datum of 1983 (NAD83)
World Geodetic System of 1984 (WGS84)
Projection and 1000-meter grid: Universal Transverse Mercator, Zone 13S
10 000-foot ticks: Colorado Coordinate System of 1983 (central zone)



ROAD CLASSIFICATION table listing various road types such as Expressway, Secondary Hwy, Interstate Route, US Route, FS Primary Route, Local Connector, Local Road, 4WD, FS Passenger Route, State Route, FS High, and Clearance Route.

ADJOINING QUADRANGLES table listing neighboring map sheets with their sheet numbers and names.

Check with local Forest Service unit for current travel conditions and restrictions.
TONER RESERVOIR, CO
2016

