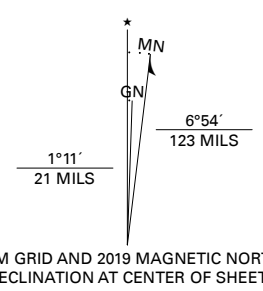


Produced by the United States Geological Survey

North American Datum of 1983 (NAD83), Projection and 1 000-meter grid; Universal Transverse Mercator, Zone 13S. This map is not a legal document. Boundaries may be generalized for this map scale. Private lands within government reservations may not be shown. Obtain permission before entering private lands.

Imagery: NAIP, September 2017 - October 2017
Roads: U.S. Census Bureau, 2016
Names: GNIS, 1994 - 2018
Hydrography: National Hydrography Dataset, 2002 - 2018
Contours: National Elevation Dataset, 2004 - 2007
Boundaries: Multiple sources; see metadata file 2017 - 2018
Public Land Survey System: BLM, 2018
Wetlands: FWS National Wetlands Inventory, 1975

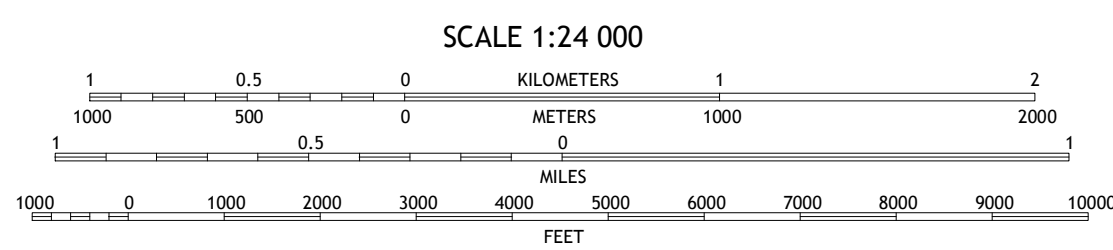


UTM GRID AND 2018 MAGNETIC NORTH DECLINATION AT CENTER OF SHEET

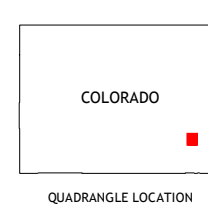
U.S. National Grid 100,000 - m Square ID

FC	00
FB	00

Grid Zone Designation: 13S



CONTOUR INTERVAL 10 FEET NORTH AMERICAN VERTICAL DATUM OF 1988
This map was produced to conform with the National Geospatial Program US Topo Product Standard, 2011. A metadata file associated with this product is draft version 0.6.18

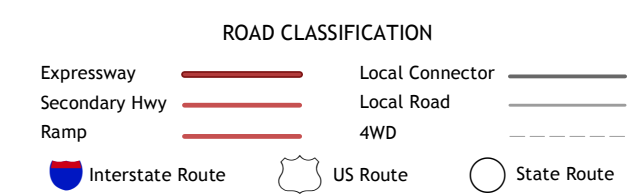


QUADRANGLE LOCATION

ADJOINING QUADRANGLES

1	2	3
4	5	6
7	8	9

1 Las Animas
2 Keybill
3 Hasty
4 Gilpin
5 High Rock
6 Toonerville
7 Toonerville SE
8 Hand Springs



TOONERVILLE NE, CO

2019

