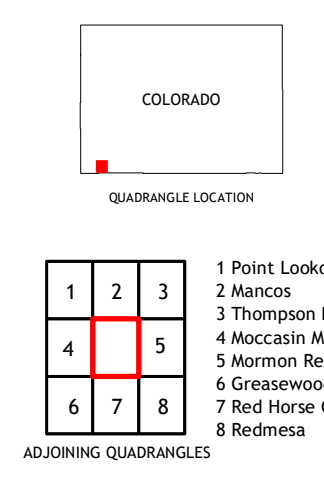
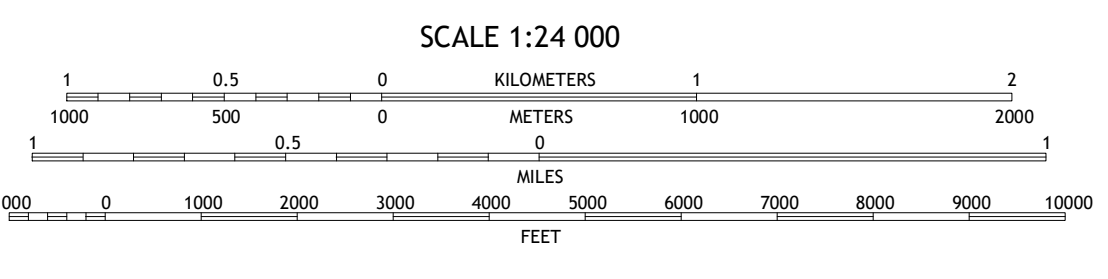
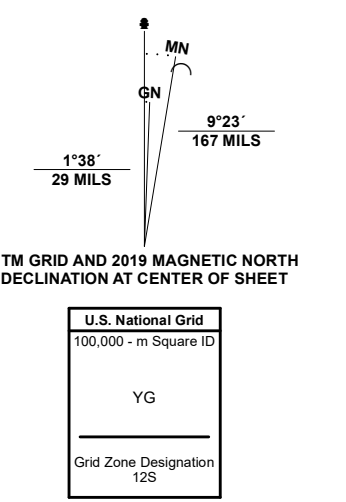


Produced by the United States Geological Survey
North American Datum of 1983 (NAD83)
World Geodetic System of 1984 (WGS84), Projection and 1 000-meter grid/Universal Transverse Mercator, Zone 12S



ROAD CLASSIFICATION legend table including symbols for Expressway, Secondary Hwy, Ramp, Interstate Route, Local Connector, Local Road, US Route, and State Route.

