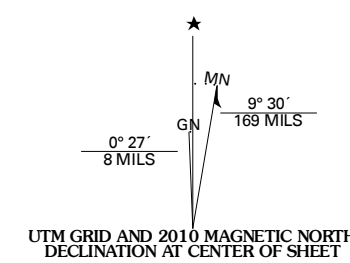


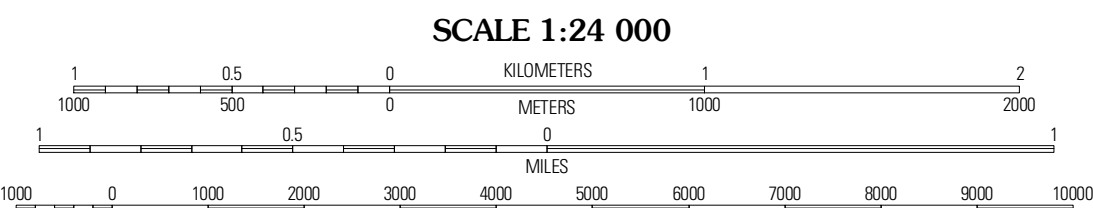


Produced by the United States Geological Survey
North American Datum of 1983 (NAD83)
Roads: ©2006-2010 Tele Atlas
World Geodetic System of 1984 (WGS84), Projection and
1 000-meter grid: Universal Transverse Mercator, Zone 13T
10 000-foot ticks: Colorado Coordinate System of 1983
(north zone)

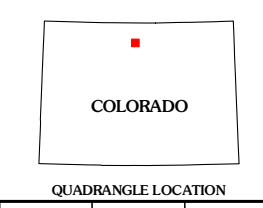
Imagery: N.A.I.P., July 2009
Roads: ©2006-2010 Tele Atlas
Names: G.N.S., 2008
Hydrography: National Hydrography Dataset, 2009
Contours: National Elevation Dataset, 2001



U.S. National Grid	100,000m Square ID
DE	
Grid Zone Designation	13T



CONTOUR INTERVAL 40 FEET
NORTH AMERICAN VERTICAL DATUM OF 1988
This map was produced to conform with version 0.5.10 of the
draft USGS Standards for 7.5-Minute Quadrangle Maps.
A metadata file associated with this product is draft version 0.5.11



QUADRANGLE LOCATION

Chambers Lake	Comanche Peak	Pingree Park
Fall River Pass	Trail Ridge	Edin Park
Grand Lake	McHenry Peak	Longs Peak

ADJOINING 7.5 QUADRANGLES

