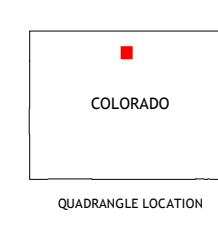
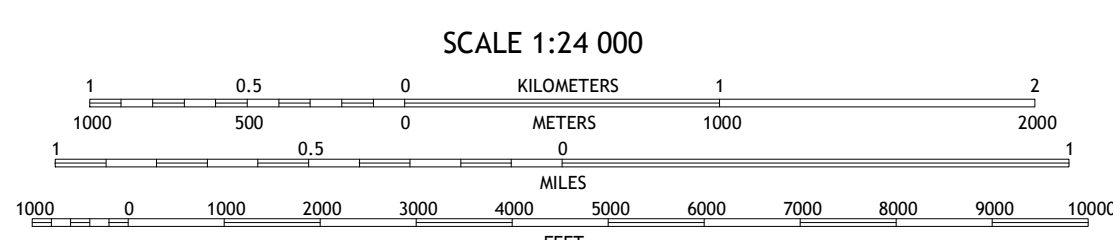
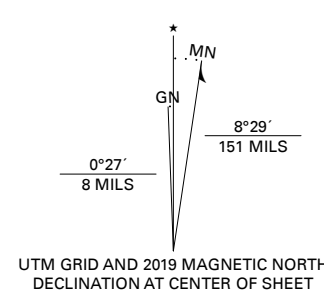


Produced by the United States Geological Survey

North American Datum of 1983 (NAD83)
World Geodetic System of 1984 (WGS84). Projection and
1 000 meter grid: Universal Transverse Mercator, Zone 13T
This map is not a legal document. Boundaries may be
generalized for this map scale. Private lands within government
reservations may not be shown. Obtain permission before
entering private lands.
Imagery:.....NAIP, August 2017 - January 2018
Roads:.....U.S. Census Bureau, 2016
Names:.....GNIS, 1978 - 2019
Hydrography:.....National Hydrography Dataset, 1989 - 2019
Contours:.....National Elevation Dataset, 2001
Boundaries:.....Multiple sources: see metadata file, 2017 - 2018
Public Land Survey System:.....BLM, 2018
Wetlands:.....FWS National Wetlands Inventory 1975 - 1976



ADJOINING QUADRANGLES

1	2	3
4	5	6
7	8	

1 Chambers Lake
2 Comanche Peak
3 Pingree Park
4 Fall River Pass
5 Estes Park
6 Grand Lake
7 McHenry Peak
8 Longs Peak

