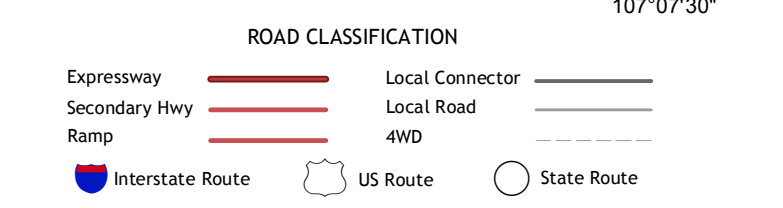
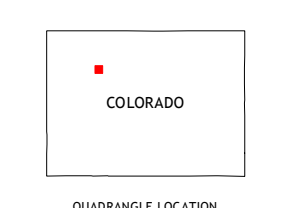
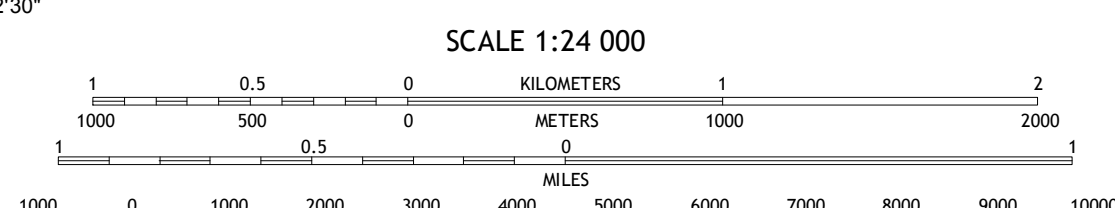
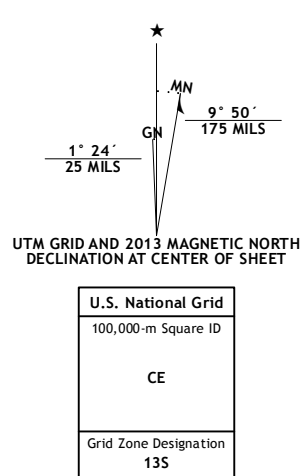


Produced by the United States Geological Survey
North American Datum of 1983 (NAD83)
World Geodetic System of 1984 (WGS84). Projection and
1:100,000 meter grid: Universal Transverse Mercator, Zone 13S
10 000-foot ticks: Colorado Coordinate System of 1983 (central
zone)



QUADRANGLE LOCATION

Ripple Creek	Devils Causeway	Omo Peak
Big Maxine Peak	Trappers Lake	Dome Peak
Deep Lake	Sweetwater Lake	Sugarloaf Mountain

Check with local Forest Service unit for current travel conditions and restrictions.

TRAPPERS LAKE, CO 2013

CONTOUR INTERVAL 40 FEET
NORTH AMERICAN VERTICAL DATUM OF 1988
This map was produced to conform with the National Geospatial Program US Topo Product Standard, 2011. A metadata file associated with this product is draft version 0.6.14