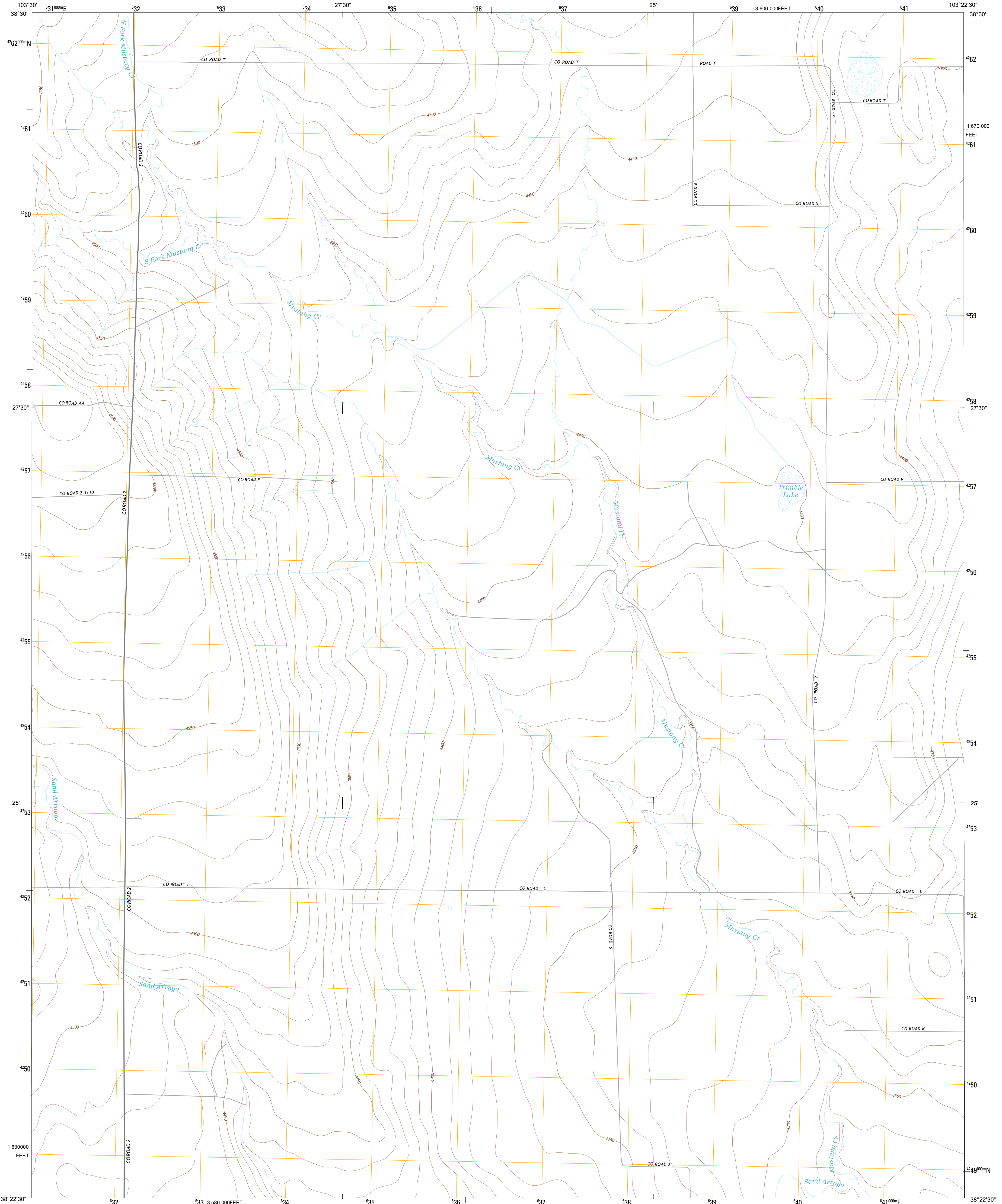




U.S. DEPARTMENT OF THE INTERIOR  
U. S. GEOLOGICAL SURVEY

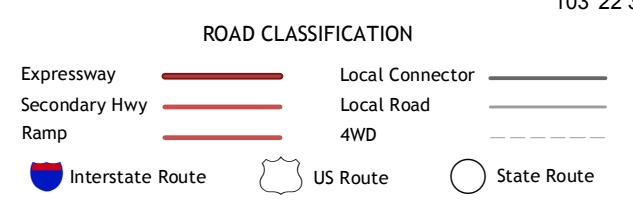
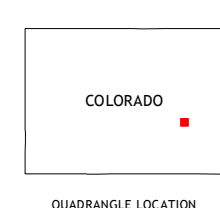
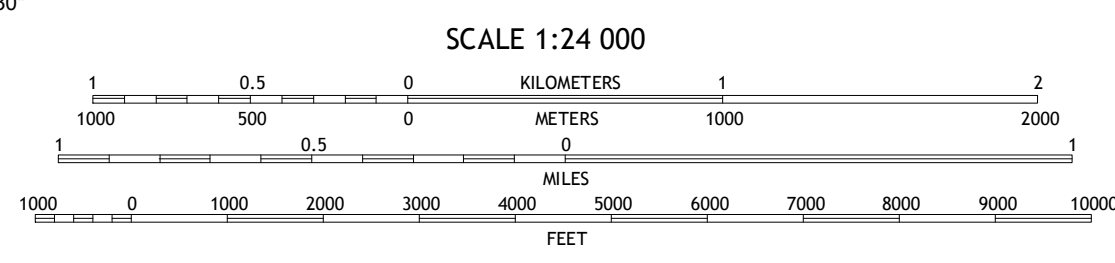
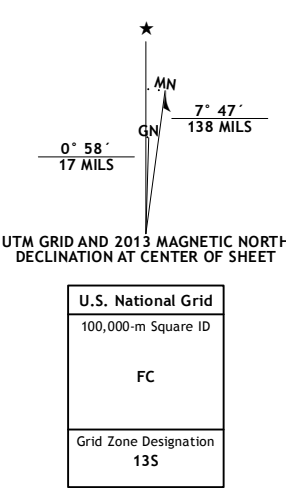


TRIMBLE LAKE QUADRANGLE  
COLORADO-KIOWA CO.  
7.5-MINUTE SERIES



Produced by the United States Geological Survey  
North American Datum of 1983 (NAD83)  
World Geodetic System of 1984 (WGS84)  
1 000-meter grid: Universal Transverse Mercator, Zone 13S  
10 000-foot ticks: Colorado Coordinate System of 1983 (south zone)

Imagery.....N.A.I.P., July 2011  
Roads.....2006-2012 TomTom  
Names.....GNIS, 2013  
Hydrography.....National Hydrography Dataset, 2011  
Contours.....National Elevation Dataset, 2007  
Boundaries.....IRW, IBC, USGS, 1972 - 2012  
Public Land Survey System.....BLM, 2011



|               |               |              |
|---------------|---------------|--------------|
| Metz Springs  | Scott Draw    | Bluff Spring |
| The Pinnacles | Trimble Lake  | Arlington NE |
| Todd Point    | Houston Lakes | Arlington    |

CONTOUR INTERVAL 10 FEET  
NORTH AMERICAN VERTICAL DATUM OF 1988

This map was produced to conform with the National Geospatial Program US Topo Product Standard, 2011. A metadata file associated with this product is draft version 0.6.14

TRIMBLE LAKE, CO  
2013

ADJOINING 7.5 QUADRANGLES