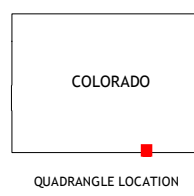
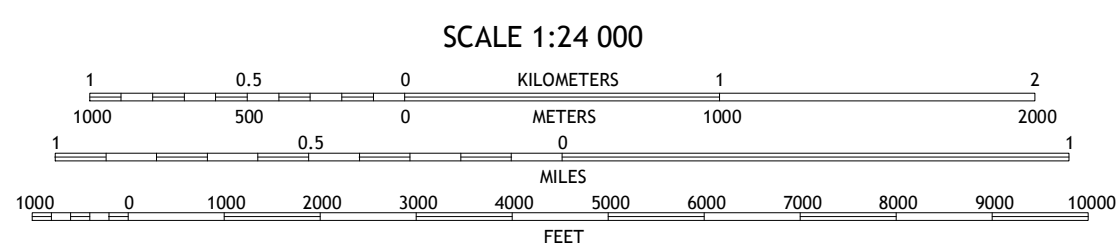
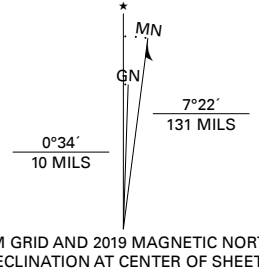


Produced by the United States Geological Survey

North American Datum of 1983 (NAD83)
World Geodetic System of 1984 (WGS84). Projection and 1000 meter grid/Universal Transverse Mercator, Zone 13S
This map is not a legal document. Boundaries may be generalized for this map scale. Private lands within government reservations may not be shown. Obtain permission before entering private lands.

| | |
|---------------------------|---|
| Imagery | NAIP, August 2017 - November 2017 |
| Roads | U.S. Census Bureau, 2016 |
| Names | GNIS, 1978 - 2017 |
| Hydrography | National Hydrography Dataset, 2004 - 2018 |
| Contours | National Elevation Dataset, 2007 - 2018 |
| Boundaries | Multiple sources; see metadata file |
| Public Land Survey System | BLM, 2018 |
| Wetlands | FWS National Wetlands Inventory 1975 |



| | | |
|---|---|---|
| 1 | 2 | 3 |
| 4 | 5 | 6 |
| 7 | 8 | |

ADJOINING QUADRANGLES

- 1 Patterson Crossing
- 2 Purgatorio Canyon
- 3 Tremontina Canyon
- 4 Abeyta
- 5 Branson
- 6 Dale Mountain
- 7 Trinchera Pass
- 8 Alps Mesa

- ROAD CLASSIFICATION**
- Expressway
 - Secondary Hwy
 - Ramp
 - Local Connector
 - Local Road
 - 4WD
 - US Route
 - State Route

