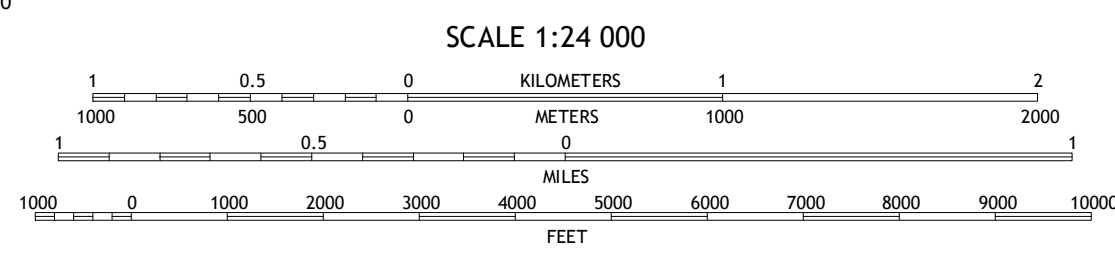
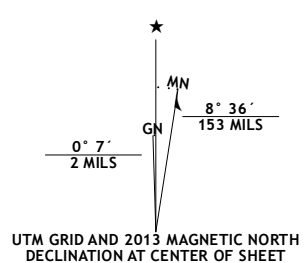
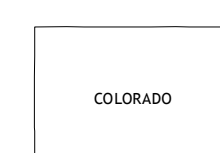


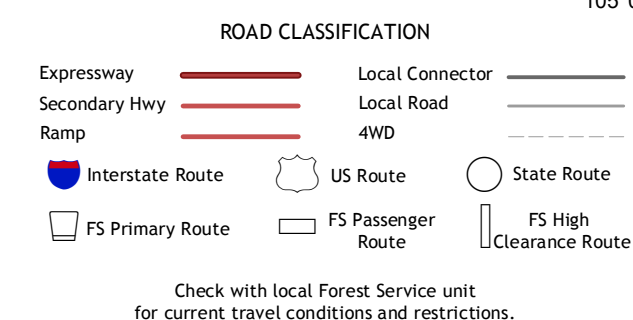
Produced by the United States Geological Survey
North American Datum of 1983 (NAD83)
World Geodetic System of 1984 (WGS84). Projection and
1 000-meter grid: Universal Transverse Mercator, Zone 13S
10 000-foot ticks: Colorado Coordinate System of 1983 (south
zone)



This map was produced to conform with the
National Geospatial Program US Topo Product Standard, 2011.
A metadata file associated with this product is draft version 0.6.14



Trinchera Ranch	McCarthy Park	Cuchara
Ojito Peak	Trinchera Peak	Cucharas Pass
Taylor Ranch	El Valle Creek	Stonewall



TRINCHERA PEAK, CO
2013

ADJOINING 7.5 QUADRANGLES