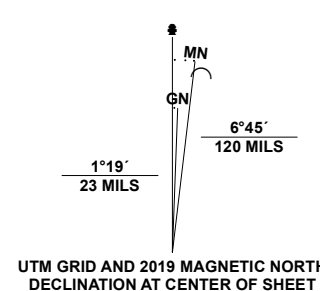


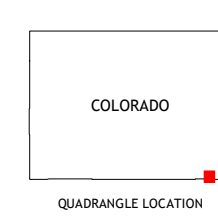
Produced by the United States Geological Survey

North American Datum of 1983 (NAD83) U.S. Census Bureau, 2016
World Geodetic System of 1984 (WGS84) Projection and 1 000-meter grid/Universal Transverse Mercator, Zone 13S
This map is not a legal document. Boundaries may be generalized for this map scale. Private lands within government reservations may not be shown. Obtain permission before entering private lands.

Imagery.....N.A.I.P., May 2017 - October 2017
Roads.....U.S. Census Bureau, 2016
Roads within US Forest Service Lands.....FS Topo Data with limited Forest Service updates, 2013
Names.....GNIS, 1978 - 2021
Hydrography.....National Hydrography Dataset, 2005 - 2018
Contours.....National Elevation Dataset, 2021
Boundaries.....Multiple sources; see metadata file 2017 - 2021
Public Land Survey System.....B.L.M., 2021 - 2021
Wetlands.....FWS National Wetlands Inventory 1975



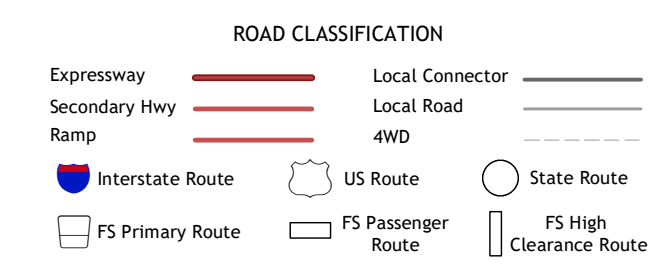
CONTOUR INTERVAL 10 FEET
NORTH AMERICAN DATUM OF 1983
This map was produced to conform with the National Geospatial Program US Topo Product Standard.



ADJOINING QUADRANGLES

1	2	3
4	5	6
7	8	9

1 Reader Lake
2 Edler
3 Campo NW
4 Big Hole Canyon
5 Campo SW
6 Kenton
7 Kenton NE
8 Autograph Cliff NW



Check with local Forest Service unit for current travel conditions and restrictions.

TUBS SPRINGS, CO
2022

