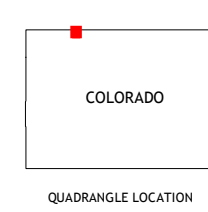

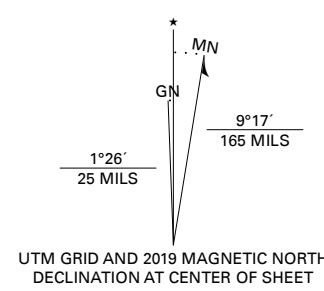


**Produced by the United States Geological Survey**

North American Datum of 1983 (NAD83)  
World Geodetic System of 1984 (WGS84), Projection and  
1 000-meter grid/Universal Transverse Mercator, Zone 13T  
This map is not a legal document. Boundaries may be  
generalized for this map scale. Private lands within government  
reservations may not be shown. Obtain permission before  
entering private lands.

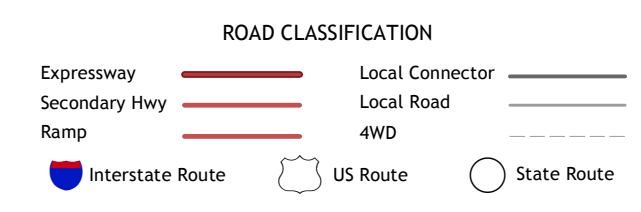
Imagery.....NAIP, August 2017 - January 2018  
Roads.....U.S. Census Bureau, 2016  
Names.....GNIS, 1978  
Hydrography.....National Hydrography Dataset, 2003  
Contours.....National Elevation Dataset, 2004 - 2006  
Boundaries.....Multiple sources; see metadata file 2017 - 2018  
Public Land Survey System.....BLM, 2018  
Wetlands.....FWS National Wetlands Inventory 1980 - 1983



1	2	3
4	5	6
7	8	

ADJOINING QUADRANGLES

- 1 Grieve Reservoir
- 2 Cottonwood Rim
- 3 Fletcher Peak
- 4 Fly Creek
- 5 Shield Mountain
- 6 Buck Point
- 7 Bears Ears Peaks
- 8 Healden Peak



**TUMBLE MOUNTAIN, CO**

2019

