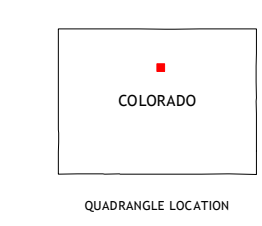
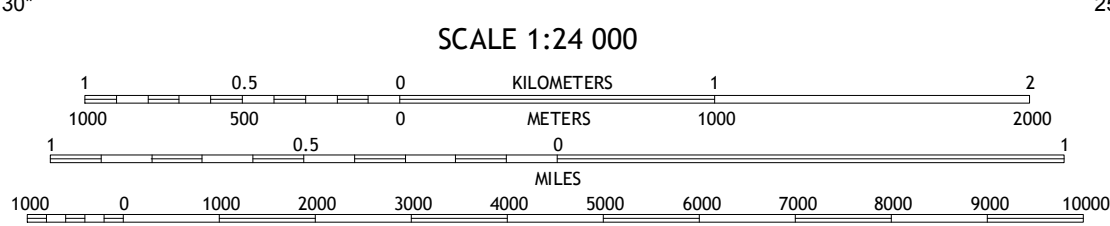
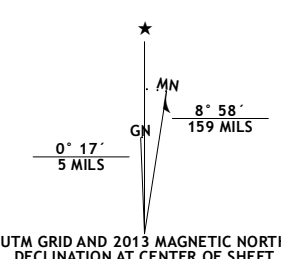


Produced by the United States Geological Survey North American Datum of 1983 (NAD83)...



ROAD CLASSIFICATION table with symbols for Expressway, Secondary Hwy, Interstate Route, etc.

QUADRANGLE LOCATION table with grid cells for Ward, Gold Hill, Boulder, etc.

Imagery... NAIP, September 2011 Roads... National Hydrography Dataset, 2011

U.S. National Grid 300,000 = Square ID DE Grid Zone Designation 13S

CONTOUR INTERVAL 40 FEET NORTH AMERICAN VERTICAL DATUM OF 1988 This map was produced to conform with the National Geospatial Program US Topo Product Standard, 2011.

Check with local Forest Service unit for current travel conditions and restrictions.

TUNGSTEN, CO 2013

ADJOINING 7.5 QUADRANGLES