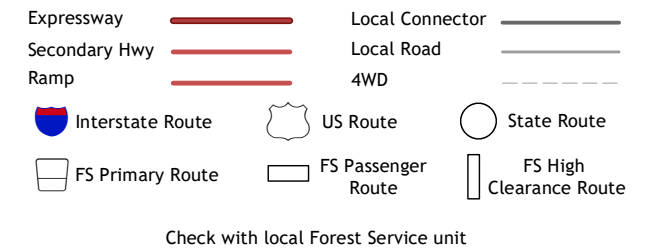
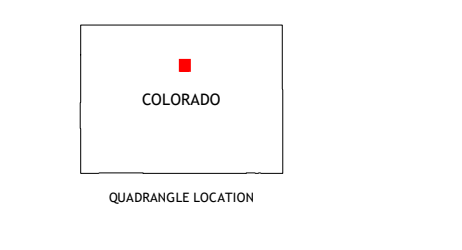
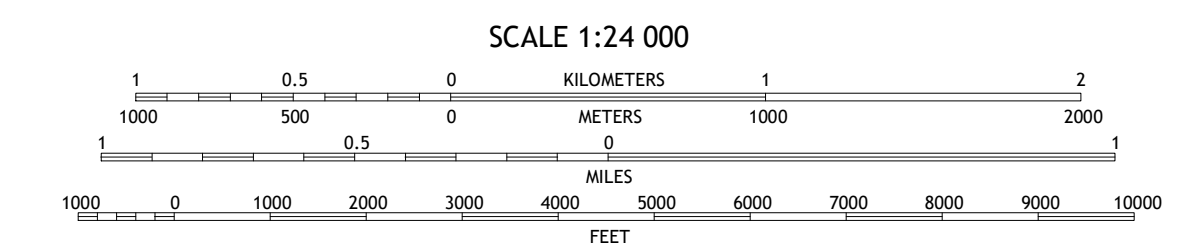
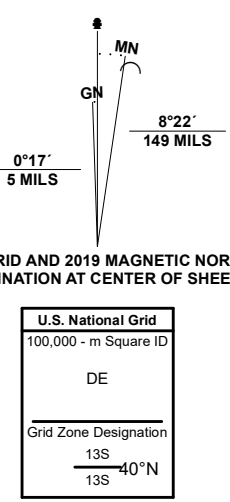


**Produced by the United States Geological Survey**

North American Datum of 1983 (NAD83)  
World Geodetic System of 1984 (WGS84). Projection and  
1000-meter grid/Universal Transverse Mercator, Zone 13S  
This map is not a legal document. Boundaries may be  
generalized for this map scale. Private lands within government  
reservations may not be shown. Obtain permission before  
entering private lands.

Imagery	.....NAIP, September 2017 - October 2017
Roads	.....U.S. Census Bureau, 2013
Roads within US Forest	.....Data with limited Forest Service updates, 2013
Names	.....GNS, 1978 - 2021
Hydrography	.....National Hydrography Dataset, 2003 - 2019
Contours	.....National Elevation Dataset, 2022
Boundaries	.....Multiple sources; see metadata file 2017, 2021
Public Land Survey System	.....BLM, 2021
Wetlands	.....FWS National Wetlands Inventory 1975 - 1975



**TUNGSTEN, CO**  
2022

