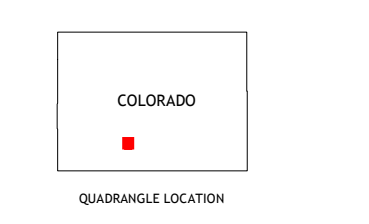



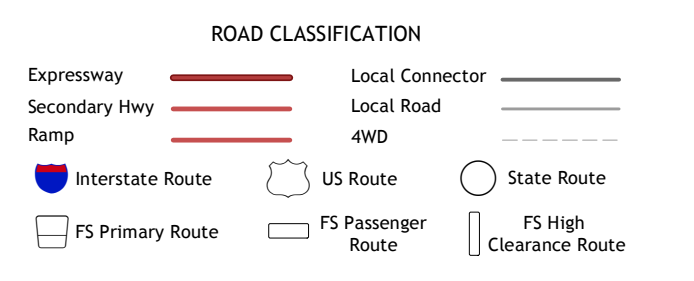
Produced by the United States Geological Survey
North American Datum of 1983 (NAD83)
World Geodetic System of 1984 (WGS84). Projection and 1 000-meter grid-Universal Transverse Mercator, Zone 13S
This map is not a legal document. Boundaries may be generalized for this map scale. Private lands within government reservations may not be shown. Obtain permission before entering private lands.



ADJOINING QUADRANGLES

1	2	3
4	5	6
7	8	

1 Bowers Peak
2 Lookout Mountain
3 Lime Creek
4 Pine Cone Knob
5 Twin Mountains SE
6 South Fork East
7 Indian Head
8 Del Norte



Check with local Forest Service unit for current trail conditions and restrictions.

TWIN MOUNTAINS, CO
2019

