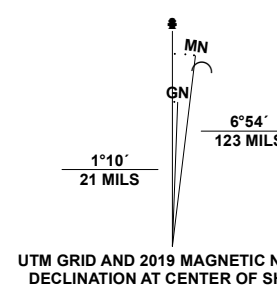


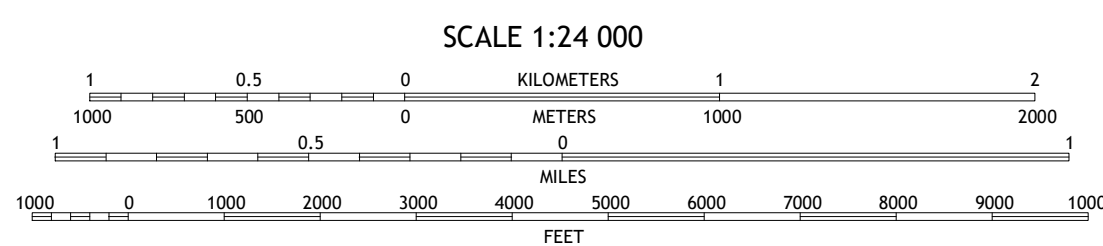
Produced by the United States Geological Survey

North American Datum of 1983 (NAD83)
World Geodetic System of 1984 (WGS84). Projection and
1 000-meter grid/Universal Transverse Mercator, Zone 13S
This map is not a legal document. Boundaries may be
generalized for this map scale. Private lands within government
reservations may not be shown. Obtain permission before
entering private lands.

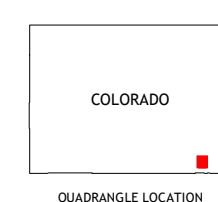
ImageryNAIP, September 2017 - October 2017
RoadsU.S. Census Bureau, 2016
Roads within US Forest ServiceData with limited Forest Service updates, 2013
NamesGNS, 1978 - 2018
HydrographyNational Hydrography Dataset, 2004 - 2018
ContoursNational Elevation Dataset, 2021
BoundariesMultiple sources; see metadata file 2017 - 2021
Public Land Survey SystemBLM, 2021
WetlandsFWS National Wetlands Inventory, 1975



U.S. National Grid	100,000 - m Square ID
FB	
Grid Zone Designation	13S



CONTOUR INTERVAL 10 FEET
NORTH AMERICAN VERTICAL DATUM OF 1988
This map was produced to conform with the
National Geospatial Program US Topo Product Standard.



1	2	3
4	5	6
7	8	

- 1 Buck Canyon
- 2 Table Mesa
- 3 Pritchett NW
- 4 Andrix
- 5 Lone Rock
- 6 Pintada Creek
- 7 Carrizo Mountain
- 8 Reader Lake

ROAD CLASSIFICATION

- Expressway
- Secondary Hwy
- Ramp
- Interstate Route
- FS Primary Route
- Local Connector
- Local Road
- 4WD
- US Route
- FS Passenger Route
- State Route
- FS High Clearance Route

Check with local Forest Service unit
for current travel conditions and restrictions.

UTLEYVILLE, CO
2022

