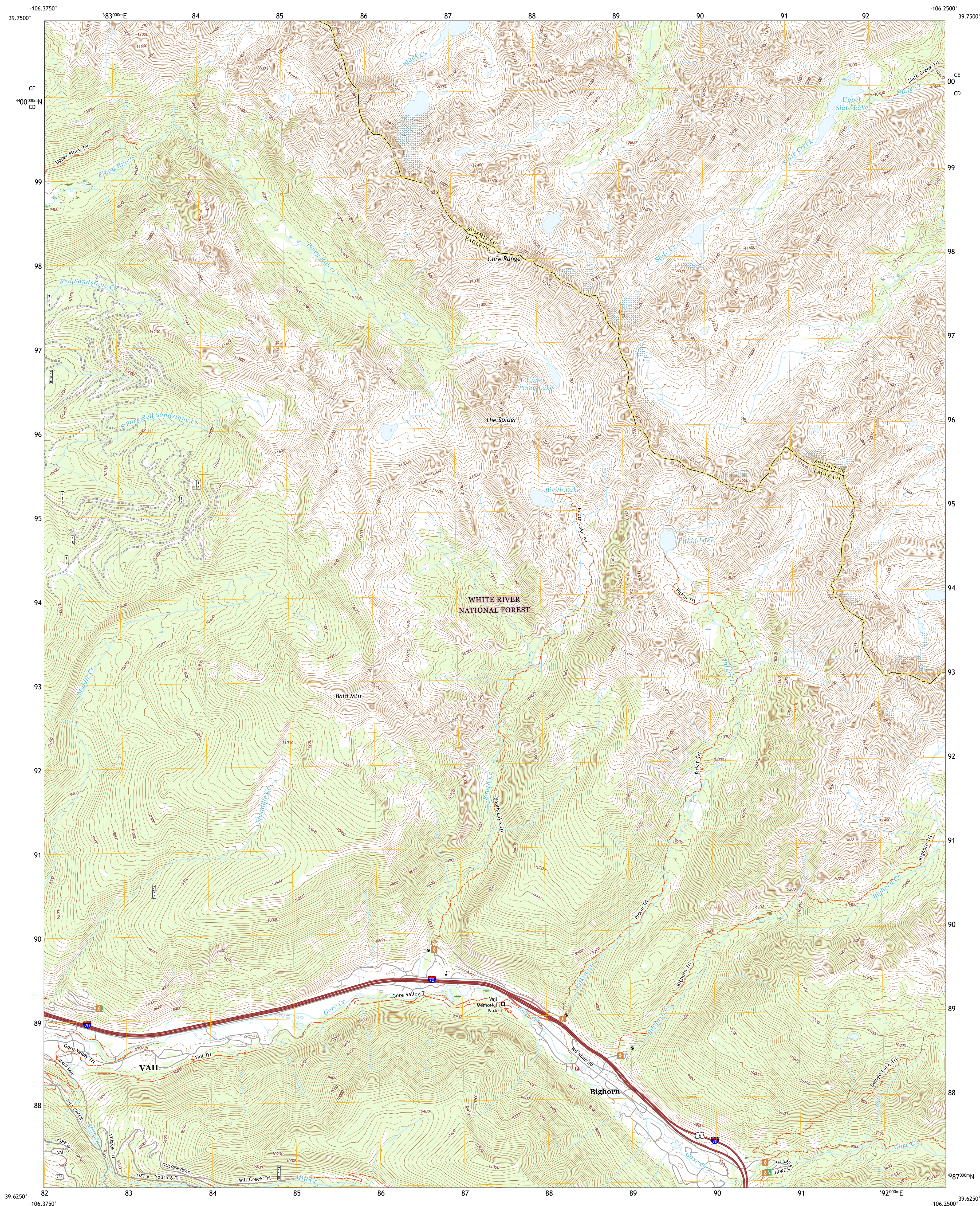




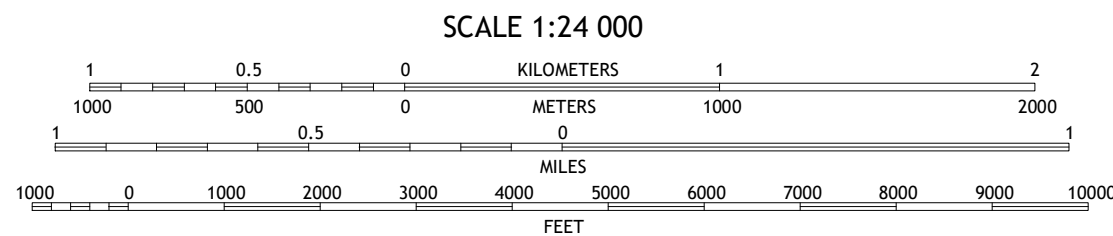
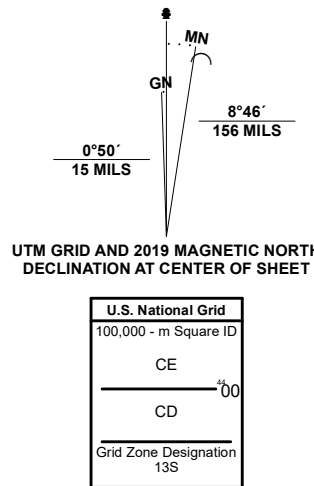
VAIL EAST QUADRANGLE
COLORADO
7.5-MINUTE SERIES



North American Datum of 1983 (NAD83)
World Geodetic System of 1984 (WGS84). Projection and
1 000-meter grid: Universal Transverse Mercator, Zone 13S

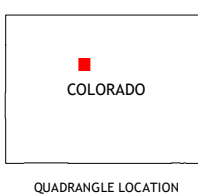
This map is not a legal document. Boundaries may be
generalized for this map scale. Private lands within government
reservations may not be shown. Obtain permission before
entering private lands.

Imagery.....	NAP, October 2017 - January 2018
Roads.....	U.S. Census Bureau, 2016
Roads within US Forest Service Lands.....	FSTopo with limited Forest Service updates, 2013
Names.....	GNIS, 1978
Hydrography.....	National Hydrography Dataset, 2003 - 2020
Contours.....	National Elevation Dataset, 2018
Boundaries.....	Multiple sources; see metadata file 2017 - 2021
Public Land Survey System.....	BLM, 1984
Wetlands.....	FWS National Wetlands Inventory 1983 - 1982



CONTOUR INTERVAL 40 FEET
NORTH AMERICAN VERTICAL DATUM OF 1988











This map was produced to conform with the
National Geospatial Program US Topo Product Standard.



1	2	3
4		5
6	7	8

- 1 Piney Peak
- 2 Mount Powell
- 3 Eagle Roost
- 4 Vail West
- 5 Willow Lakes
- 6 Minturn
- 7 Red Cliff
- 8 Vail Pass

ROAD CLASSIFICATION

Expressway Local Connector
Secondary Hwy  Local Road 
Ramp  4WD 
 Interstate Route  US Route  State Route
 FS Primary Route  FS Passenger Route  FS High Clearance Route

Check with local Forest Service unit
for current travel conditions and restrictions.

VAIL EAST, CO
2022