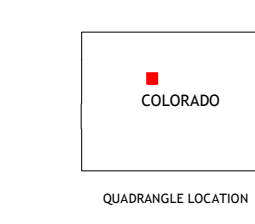
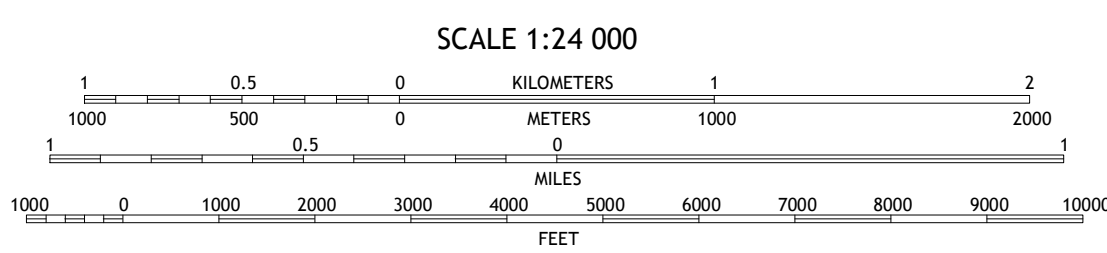
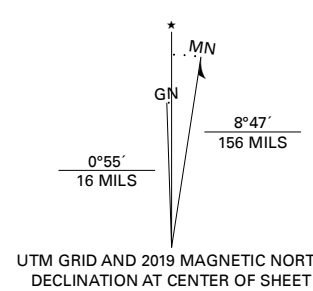


Produced by the United States Geological Survey

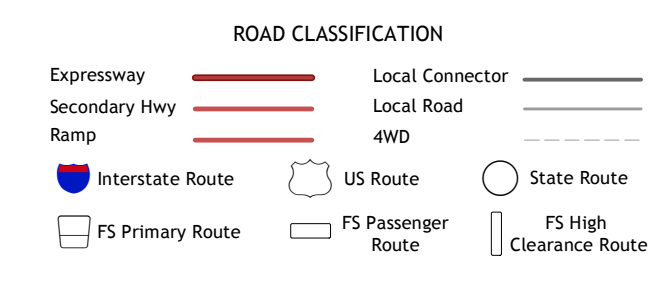
North American Datum of 1983 (NAD83) World Geodetic System of 1984 (WGS84) Projection and 1 000-meter grid/Universal Transverse Mercator, Zone 13S This map is not a legal document. Boundaries may be generalized for this map scale. Private lands within government reservations may not be shown. Obtain permission before entering private lands.



ADJOINING QUADRANGLES

1	2	3
4	5	6
7	8	

1 Lava Creek  
2 Piney Peak  
3 Mount Powell  
4 Edwards  
5 Vail East  
6 Grouse Mountain  
7 Minturn  
8 Red Cliff



Check with local Forest Service unit for current travel conditions and restrictions.

VAIL WEST, CO 2019

