

Produced by the United States Geological Survey

North American Datum of 1983 (NAD83) World Geodetic System of 1984 (WGS84) Projection and 1:250,000 scale Universal Transverse Mercator, Zone 13S

This map is not a legal document. Boundaries may be generalized for this map scale. Private lands within government reservations may not be shown. Obtain permission before entering private lands.

Imagery: N.A.I.P., September 2017 - January 2018

Roads: U.S. Census Bureau, 2016 Data

Roads within US Forest Service Lands: FSTopo with limited Forest Service updates, 2013

Names: National Hydrography Dataset, 2000 - 2021

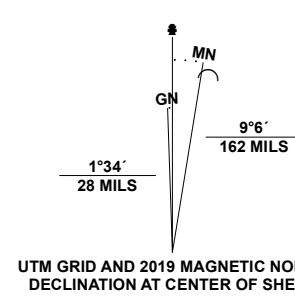
Hydrography: National Hydrography Dataset, 2000 - 2021

Contours: National Elevation Dataset, 2004

Boundaries: Multiple sources; see metadata file 2017, 2021, 2023

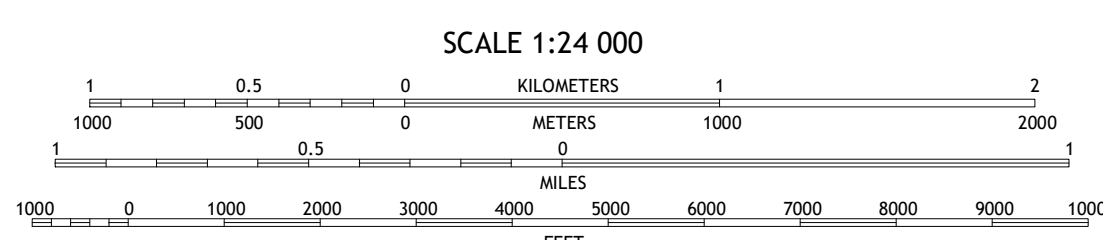
Public Land Survey System: BLM, 2023

Wetlands: FWS National Wetlands Inventory, 1988



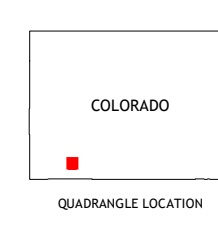
UTM GRID AND 2019 MAGNETIC NORTH DECLINATION AT CENTER OF SHEET

Table with 2 columns: UTM Zone Designation (13S), Grid Zone Designation (BB)



CONTOUR INTERVAL 40 FEET NORTH AMERICAN VERTICAL DATUM OF 1988

This map was produced to conform with the National Geospatial Program US Topo Product Standard.



QUADRANGLE LOCATION

8-quadrangle grid with numbers 1-8, highlighting the current quadrangle (5).

ADJOINING QUADRANGLES

- 1 Mountain View Crest
2 Columbine Pass
3 Emerald Lake
4 Lemon Reservoir
5 Granite Peak
6 Rules Hill
7 Ludwig Mountain
8 Baldy Mountain

ROAD CLASSIFICATION legend including Expressway, Secondary Hwy, Interstate Route, FS Primary Route, Local Connector, Local Road, 4WD, US Route, FS Passenger Route, FS High Clearance Route, State Route.

Check with local Forest Service unit for current travel conditions and restrictions.

VALLECITO RESERVOIR, CO

2022

