



U.S. DEPARTMENT OF THE INTERIOR  
U. S. GEOLOGICAL SURVEY

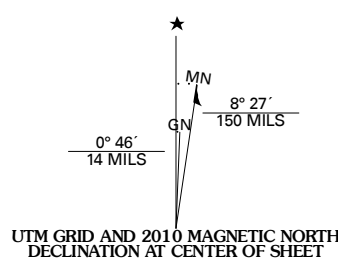


VALLERY SE QUADRANGLE  
COLORADO  
7.5-MINUTE SERIES

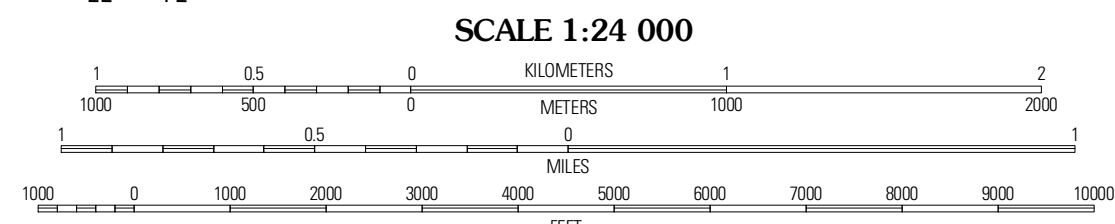


Produced by the United States Geological Survey  
North American Datum of 1983 (NAD83)  
World Geodetic System of 1984 (WGS84). Projection and  
1 000-meter grid: Universal Transverse Mercator, Zone 13T  
10 000-foot ticks: Colorado Coordinate System of 1983  
(north zone)

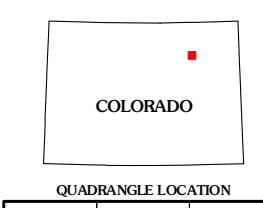
Imagery.....NAIP, June 2009 - July 2009  
Roads.....62006-2010 T-46 Atlas  
Names.....GNIS, 2008  
Hydrography.....National Hydrography Dataset, 2009  
Contours.....National Elevation Dataset, 2004



U.S. National Grid
100,000m Square ID
98
EE FE
Grid Zone Designation
13T

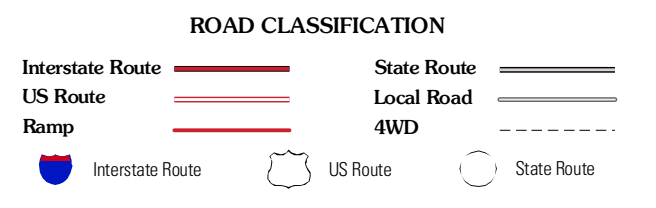


CONTOUR INTERVAL 10 FEET  
NORTH AMERICAN VERTICAL DATUM OF 1988  
This map was produced to conform with version 0.5.10 of the  
draft USGS Standards for 7.5-Minute Quadrangle Maps.  
A metadata file associated with this product is draft version 0.5.11



Valley	Lamb	Round Top
Adena	Vallery SE	Honey Ranch
Potty Brown Creek	Shamrock	Woodrow NW

ADJOINING 7.5 QUADRANGLES



VALLERY SE, CO  
2010